

73

Doc# 200210952
Book: 1046
Pages: 1627 - 1699
Filed & Recorded
03/28/2002
J. M. OXLEY JR
CLERK OF CIRCUIT COURT
NASSAU COUNTY, FLORIDA
RECORDING \$ 293.00
TRUST FUND \$ 37.00

BOOK 1046
Page 1627

Rec 330.00

RESOLUTION NO. 2002-058

A RESOLUTION OF NASSAU COUNTY, FLORIDA, ADOPTING A NON-AD VALOREM ASSESSMENT ROLL FOR A NON-AD VALOREM ASSESSMENT WITHIN THE SOUTH AMELIA ISLAND SHORE STABILIZATION MUNICIPAL SERVICE BENEFIT UNIT OF NASSAU COUNTY AS DESCRIBED HEREIN FOR THE PURPOSE OF PAYING THE COST OF CERTAIN CAPITAL IMPROVEMENTS AND COSTS RELATED THERETO CONSTITUTING A BEACH RENOURISHMENT PROJECT WITHIN SAID AREA; SPECIFYING THE UNIT OF MEASUREMENT FOR, AND THE AMOUNT OF, SAID ASSESSMENT; SPECIFYING THE NUMBER OF YEARS SAID ASSESSMENT IS TO BE LEVIED; PROVIDING FOR ANNUAL APPROVAL AND ADJUSTMENTS TO THE AMOUNT AND UNIT OF MEASUREMENT OF THE ASSESSMENT; SPECIFYING THE PUBLIC SERVICES AND ADMINISTRATIVE COSTS RELATING THERETO TO BE PAID FROM SAID ASSESSMENT; MAKING FINDINGS; AUTHORIZING AND DIRECTING THE CHAIRMAN OF THE BOARD OF COUNTY COMMISSIONERS TO CERTIFY SAID ASSESSMENT ROLL; AUTHORIZING AND DIRECTING APPROPRIATE COUNTY OFFICIALS TO DO ALL THINGS NECESSARY TO CARRY OUT THIS RESOLUTION; PROVIDING AN EFFECTIVE DATE.

WHEREAS, Ordinance No. 93-14, enacted by the Board of County Commissioners of Nassau County, Florida, as amended by Ordinance No. 94-1 (collectively, and as further amended in accordance with its terms, the "Ordinance"), provides an authorization and method for the levy, collection and enforcement of non-ad valorem assessments by Nassau County for beach renourishment benefitting the South Amelia Island Shore Stabilization Municipal Service Benefit Unit; and

WHEREAS, pursuant to Resolution No. 2002-035 adopted by the Board of County Commissioners of Nassau County on February 25, 2002, the Board of County Commissioners expressed its intent to undertake a public improvement constituting a beach nourishment project benefitting properties located in the South Amelia Island Shore Stabilization Municipal Services Benefit Unit ("MSBU") within Nassau County as more particularly described in said resolution and declaring the cost of said project shall be paid by federal and state government grant funds and

special assessments levied against real property located in the MSBU specially benefited by the project, which special assessments may be pledged as security for and used to pay debt service on bonds, notes or other obligations issued to finance the cost of the project; and

WHEREAS, the Board of County Commissioners of Nassau County, after providing notice by first class United States mail to the owners of real property within the MSBU specially benefited by the beach renourishment project and against which special assessments to pay the costs thereof are proposed to be levied and collected, after providing notice by publication in a newspaper of general circulation within Nassau County, Florida (the form of such notice and proof of publication being attached hereto as Exhibit "A"), in accordance with the requirements of Ordinance No. 93-14, as amended, and Chapter 197, Florida Statutes, has held a public hearing to hear testimony and receive evidence to consider the adoption of a non-ad valorem assessment roll for a non-ad valorem assessment within the MSBU to finance the cost of the planning, designing, construction, installation and administration of the beach renourishment project benefitting the MSBU and certain administrative and other costs pertaining thereto (collectively, the "Beach Project"); and

WHEREAS, at said public hearing evidence was presented to the Board of County Commissioners that certain properties located within the MSBU shall be specially benefitted by the proposed Beach Project, and the non-ad valorem assessments to be levied within the MSBU on such real property will be determined, measured and assessed upon such properties in proportion to the benefits to be derived therefrom;

NOW, THEREFORE, BE IT RESOLVED BY THE BOARD OF COUNTY COMMISSIONERS OF NASSAU COUNTY, THAT:

SECTION 1. The recitals set forth above are hereby adopted by and incorporated into this resolution as findings of the Board of County Commissioners of Nassau County, Florida.

SECTION 2. The non-ad valorem assessment roll for the non-ad valorem assessment on the real properties identified on such roll, all of which are located within the MSBU, is hereby adopted for the purpose of establishing the special assessments to finance the cost of the Beach Project. A copy of the assessment roll is attached hereto as Exhibit "B" and by reference made a part hereof.

SECTION 3. (a) The unit of measurement and the methodology to be used for determining the assessment to be levied on real property located in the MSBU to pay the cost of the Beach Project pursuant to this Resolution (the "Beach Project Assessment") are as follows:

1. The total annual debt service for bonds, notes or other obligations issued to finance the cost of the Beach Project and paid from the Beach Project Assessment (for purposes hereof, total annual debt service includes an interest rate of 1% above the rate on the bonds issued to finance the Beach Project, as permitted by the Ordinance) is divided between commercial properties and residential properties (13.5% of estimated debt service is assigned to commercial properties in the

aggregate and 86.5% of the estimated debt service is assigned to residential properties in the aggregate).

2. The total debt service to be paid from the Beach Project Assessment on commercial properties is allocated in accordance with the assessed valuation of each property as reflected on the ad valorem tax roll of Nassau County, Florida.

3. One-half of the total debt service to be paid from the Beach Project Assessment on residential properties (43.25% of total debt service) is allocated to all residential units or properties equally.

4. One-half of the total debt service to be paid from the Beach Project Assessment on residential properties (43.25% of total debt service) is allocated to those residential properties located in three zones within the MSBU based upon location. Zone 1 includes all residential properties facing or fronting the Atlantic Ocean and is allocated 62.4871% of the remaining debt service. Zone 2 includes all residential properties located within the MSBU east of State Road A1A and not facing or fronting the Atlantic Ocean and is allocated 14.7573% of the remaining debt service. Zone 3 includes residential properties located within the MSBU and west of State Road A1A and is allocated the remaining 22.7556% of debt service.

5. Within each of the three (3) zones described in paragraph 4., 30% of the total debt service derived from the Beach Project Assessment is divided among all properties or units equally and 70% of the total debt service within each zone is allocated to each property or unit according to its market valuation as reflected on the ad valorem tax roll of Nassau County, Florida.

6. The units of measurement for calculation of the assessments as set forth in paragraphs 1 through 5 above shall be adjusted and the assessments recalculated for each fiscal year due to changes in the assessed valuation of real property and changes in the use or property within the MSBU, including new construction.

7. (a) The mathematical formulas applying the methodology and units of measurement set forth above to determine the assessment for each parcel or unit being assessed hereunder shall be those formulas, applying the constants and variables, set forth in Exhibit "C" hereof and incorporated herein as part of this Resolution.

(b) The units of measurement for and the formulas to determine the Beach Project Assessment for the fiscal year beginning on October 1, 2002 as to each property described in Exhibit "A," shall be as set forth in Section 2 hereof and Exhibit "C" hereof, and, thereafter, such units of measurement and formulas are subject to approval and adjustment each year by resolution adopted by the Board of County Commissioners, which adjustment shall only be based on the following factors affecting the amount of the individual assessments: changes in the use or value, or status of properties located within the MSBU; changes in the debt service for any bonds, notes or other obligations issued by Nassau County to finance the Beach Project; or due to varying interest rates.

The adjustment to the assessments authorized by this Resolution shall not be based on any additional amount being assessed for additions to the Beach Project or for any other projects or undertakings of Nassau County other than those set forth in this Resolution.

SECTION 4. The amount of the Beach Project Assessment for each specific property located within the MSBU for the fiscal year beginning October 1, 2002, shall be as provided in Exhibit "A".

SECTION 5. The Board of County Commissioners hereby finds, determines and declares that the affected properties within the MSBU are specifically benefitted by the Beach Project Assessment and that the method used to allocate the costs of the Beach Project Assessment, as described in this Resolution, is fair and reasonable. In no event shall the Beach Project Assessment exceed the special benefit received thereby.

SECTION 6. The Beach Project Assessment shall be levied for the fiscal year beginning October 1, 2002, and may be levied for up to a total of five (5) years, subject only to such annual adjustments as are described in this Resolution.

SECTION 7. The costs of the Beach Project are to be paid from the proceeds of the Beach Project Assessment and the proceeds of the Beach Project Assessment are not to be used for any other purpose unrelated to the Beach Project. The costs for the portion of the Beach Project to be paid from the Beach Project Assessment shall not exceed Four Million Dollars (\$4,000,000) as more particularly described in Exhibit "D," which is attached hereto and by reference made a part hereof.

SECTION 8. (a) The Board of County Commissioners does hereby find that all statutory prerequisites to the adoption of the non-ad valorem assessment roll for the Beach Project Assessment have been satisfied, including (i) providing notice by first class United States mail to all affected property owners within the MSBU, (ii) providing notice by publication in a newspaper of general circulation within Nassau County in accordance with the requirements of Ordinance No. 94-1 and Chapter 197, Florida Statutes, and (iii) a public hearing being held by the Board of County Commissioners as provided in such notices.

(b) Accordingly, the Board of County Commissioners hereby declares that the Beach Project Assessments, for the fiscal year beginning October 1, 2002, shall be collected pursuant to the Uniform Method of Collection authorized in the Ordinance and Chapter 197, Florida Statutes.

SECTION 9. (a) The Board of County Commissioners does hereby authorize and direct the Chairman of the Board of County Commissioners to certify the non-ad valorem assessment roll for the Beach Project Assessment to the Tax Collector of Nassau County, Florida, and other appropriate officials and entities involved in the levy and collection of the assessments determined by this Resolution no later than September 15, 2002.


(b) Appropriate officials of Nassau County are hereby authorized to do all things necessary to carry out the terms and conditions of this Resolution, including the mailing of notices to owners of real property against which the assessments are being levied setting forth the amount of such assessment, the date on which it is due, and the date on which an enforceable lien will be imposed upon the property if the assessment has not been paid in full, the levy and collection of the special assessments, the expenditure of the proceeds from the Beach Project Assessment, and contracting with other persons, including the South Amelia Island Shore Stabilization Association, Inc. ("SAISSA"), to administer, plan, and operate the Beach Project provided that any such proposed agreements or contracts shall be presented to the Board of County Commissioners for its consideration.

SECTION 10. The County does hereby authorize the execution and delivery of the Memorandum of Agreement with the State of Florida regarding the funding of the Project, in substantially the form attached hereto as Exhibit E, with such changes as approved by the Chairman, approval to be presumed by his execution thereof.


SECTION 11. This Resolution shall take effect immediately upon its adoption.

DONE AND ADOPTED in regular session this 25th day of March, 2002.

**BOARD OF COUNTY COMMISSIONERS OF
NASSAU COUNTY, FLORIDA**


Chairman

ATTEST:


Clerk of the Circuit Court, ex officio Clerk
of the Board of County Commissioners

Approved as to form by the Nassau County Attorney:



County Attorney

EXHIBIT "A"

FORM OF NOTICE AND PROOF OF PUBLICATION

***** NOTICE TO PROPERTY OWNER *****

Nassau County
[Address]
[City], Florida [zip code]

NASSAU COUNTY, FLORIDA
NOTICE OF HEARING TO IMPOSE AND
PROVIDE FOR COLLECTION OF
BEACH NOURISHMENT
NON-AD VALOREM ASSESSMENTS
NOTICE DATE: MARCH 4, 2002

Owner Name
Address
City, State Zip

Tax Parcel # _____
Legal Description: _____

As required by section 197.3632, Florida Statutes, notice is given by the Board of County Commissioners for Nassau County, Florida, that an annual assessment for financing the costs of beach nourishment projects using the tax bill collection method, may be levied on your property. The purpose of this assessment is to fund beach nourishment benefiting property located within the [NAME] Municipal Services Benefit Unit (the "MSBU"). The total annual Beach Project Assessment revenue to be collected within the MSBU is estimated to be \$[insert amount] for fiscal year October 1, 2002 - September 30, 2003. The annual Beach Project Assessment is based on the classification of each parcel of property and number of billing units contained therein.

The above parcel is classified as _____.

The total number of billing units on the above parcel is _____.

The type of billing units on the above parcel is _____.

The annual Beach Project Assessment for the above parcel is \$_____.

The maximum annual Beach Project Assessment that can be imposed without further notice for fiscal year 2002-03 and for future fiscal years for the above parcel is \$_____.

A public hearing will be held at _____ p.m. on March 25, 2002, in the [LOCATION, ADDRESS, CITY], Florida, for the purpose of receiving public comment on the proposed assessments. You and all other affected property owners have a right to appear at the hearing and to file written objections with the County Commission within 20 days of this notice. If you decide to appeal any decision

made by the County Commission with respect to any matter considered at the hearing, you will need a record of the proceedings and may need to ensure that a verbatim record is made, including the testimony and evidence upon which the appeal is to be made. In accordance with the Americans with Disabilities Act, persons needing a special accommodation or an interpreter to participate in this proceeding should contact the County Clerk's Office at **[phone number]**, at least 7 days prior to the date of the hearing.

Unless proper steps are initiated in a court of competent jurisdiction to secure relief within 20 days from the date of County Commission action at the above hearing (including the method of apportionment, the rate of assessment and the imposition of assessments), such action shall be the final adjudication of the issues presented.

Copies of the enabling ordinance, the preliminary resolution, and the preliminary assessment roll are available for inspection at the **[insert]** Office, located at **[address]**, Florida.

The Beach Project Assessment amount shown on this notice will be included on the property tax bill mailed to you by the Nassau County Tax Collector in November of 2002. Failure to pay the assessment would cause a tax certificate to be issued against the property which may result in a loss of title to your property.

If there is a mistake on this notice, it will be corrected. If you have any questions regarding your Beach Project Assessment, please contact the **[insert]** Office at **[phone number]** Monday through Friday between **[time and time]** p.m.

*** * * * * THIS IS NOT A BILL * * * * ***

**NOTICE OF PUBLIC HEARING TO PROVIDE FOR
COLLECTION OF BEACH PROJECT SPECIAL ASSESSMENTS**

NOTICE IS HEREBY GIVEN that the Board of County Commissioners of Nassau County, Florida, at the request of SAISSA, Inc., will conduct a public hearing to consider imposing beach nourishment special assessments to finance the cost of beach nourishment projects within the South Amelia Island Shore Stabilization Municipal Services Benefit Unit (the "MSBU") for the fiscal year beginning October 1, 2002.

The hearing will be held at 7:00 PM on Monday, March 25, 2002 at the Yulee County Building, located at 1336 Pages Dairy Road, Yulee, Florida, 32097, for the purpose of receiving public comment on the proposed assessments. All affected property owners have a right to appear at the hearing and to file written objections with the County Commission within twenty (20) days of this notice. If a person decides to appeal any decision made by the County Commission with respect to any matter considered at the hearing, such person will need a record of the proceedings and may need to ensure that a verbatim record of the proceedings is made, including the testimony and evidence upon which the appeal is to be based. In accordance with the Americans with Disabilities Act, persons needing a special accommodation or an interpreter to participate in this proceeding should contact the County Clerk's Office at (904) 321-5703 or Florida Relay Service at 1800-955-8770 (v) or 1800-955-8771 (TDD) at least seventy-two hours in advance to request such accommodation.

The assessment for single-family homes, vacant lots and condominiums is based on location and value. The assessment for undeveloped multi-family tracts is based on location, value and the potential number of units. The assessments for commercial properties are based on value only.

Proposed Average Annual Beach Assessment by Neighborhood

Ocean	\$ 518.00
East of A1A	\$ 345.00
West of A1A	\$ 344.00
Commercial	\$3,417.00

Copies of the enabling ordinance, preliminary resolution, and the preliminary assessment roll for the upcoming fiscal year are available for inspection at the Clerk of Court's Office located at the Nassau County Temporary Courthouse Facility, 191 Nassau Place, Yulee, Florida 32097.

The assessments will be collected on the ad valorem tax bill to be mailed in November 2002, as authorized by section 197.3632, Florida Statutes. Failure to pay the assessments will cause a tax certificate to be issued against the property which may result in a loss of title.

If you have questions please contact Walter D. Gossett, County Coordinator, at (904) 321-5782, Monday through Friday, between the hours of 9:00 AM and 5:00 PM.

**BOARD OF COUNTY COMMISSIONERS
NASSAU COUNTY, FLORIDA**

NICK D. DEONAS
Its: Chairman

ATTEST:
J. M. "CHIP" OXLEY, JR.

FLORIDA'S OLDEST WEEKLY NEWSPAPER

NEWS LEADER

Published Weekly
511 Ash Street/P.O. Box 766 (904) 261-3696
Fernandina Beach, Nassau County, Florida 32034

STATE OF FLORIDA
COUNTY OF NASSAU:

Before the undersigned authority personally appeared
Robert O. Fiege

Who on oath says that he is the Production Director of the Fernandina Beach News-Leader, a weekly newspaper published at Fernandina Beach in Nassau County, Florida; that the attached copy of advertisement, being a LEGAL DISPLAY ADVERTISEMENT in the matter of

**NOTICE OF PUBLIC HEARING TO PROVIDE
Collection Of Beach Project Special Assessments
Monday, March 25, 2002**

as published in said newspaper in the issues of

03/01,06/02

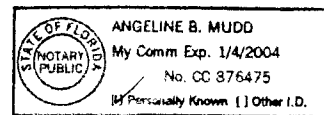
Affiant further says that the said Fernandina Beach News-Leader is a newspaper published at Fernandina Beach, in said Nassau County, Florida and that the said newspaper has heretofore been continuously published in said Nassau County, Florida, each week and has been entered as second class mail matter at the post office in Fernandina Beach in said Nassau County, Florida, for a period of one year next preceding the first publication of the attached copy of advertisement; and Affiant further says that he has neither paid nor promised any person, firm or corporation any discount, rebate, commission or refund for the purpose of securing this advertisement for publication in the said newspaper.

Robert O. Fiege

Sworn to and subscribed before me
This 20th day of March A.D. 2002.

Angeline B. Mudd

Angeline B. Mudd, Notary Public



FORM OF NOTICE TO BE PUBLISHED

To Be Published by March 4, 2002

[INSERT MAP OF MSBU AREA]

**NOTICE OF HEARING TO PROVIDE FOR COLLECTION OF
BEACH PROJECT SPECIAL ASSESSMENTS**

Notice is hereby given that the County Commission of Nassau County will conduct a public hearing to consider imposing beach nourishment special assessments to finance the cost of beach nourishment projects within the [NAME] Municipal Services Benefit Unit (the "MSBU") for the Fiscal Year beginning October 1, 2002.

The hearing will be held at [TIME] p.m. on March 25, 2002, in [LOCATION, ADDRESS, CITY], Florida, for the purpose of receiving public comment on the proposed assessments. All affected property owners have a right to appear at the hearing and to file written objections with the County Commission within 20 days of this notice. If a person decides to appeal any decision made by the County Commission with respect to any matter considered at the hearing, such person will need a record of the proceedings and may need to ensure that a verbatim record is made, including the testimony and evidence upon which the appeal is to be made. In accordance with the Americans with Disabilities Act, persons needing a special accommodation or an interpreter to participate in this proceeding should contact the County Clerk's office at [phone number] at least seven days prior to the date of the hearing.

The assessment for each parcel of property will be based upon each parcel's classification and the total number of billing units attributed to that parcel. The following table reflects the proposed Beach Project Assessment schedule.

[TO COME]

Copies of the enabling ordinance, preliminary resolution, and the preliminary assessment roll for the upcoming fiscal year are available for inspection at the County Clerk's office [**LOCATION, ADDRESS, CITY**], Florida.

The assessments will be collected on the ad valorem tax bill to be mailed in November 2002, as authorized by section 197.3632, Florida Statutes. Failure to pay the assessments will cause a tax certificate to be issued against the property which may result in a loss of title.

If you have any questions, please contact [**INSERT OFFICE AND PHONE NUMBER**], Monday through Friday between 9:00 a.m. and 5:00 p.m.

COUNTY CLERK

NASSAU COUNTY, FLORIDA

EXHIBIT "B"

(Assessment Roll Showing Property and Amount of Assessment)

SAISS_MSBU_Assessment_Roll

Owner	Legal Address	Property ID Number	PROPOSED ASSESSMENT
ABCOUWER NANCY M TRUSTEE	LOT 16	01-6N-29-150C-0016-0000	361.94
ABELES JOHN & PATRICIA S	VILLA UNIT #2035	01-6N-29-V160-2035-0000	332.81
ABELES JOHN H & PATRICIA S	LOT 77 IN OR 275 PG 137	01-6N-29-1300-0077-0000	277.81
ABOOD FREDERICK J JR & THERESA	LOT 1	02-6N-29-DCLO-0001-0000	377.52
ABOOD FREDRICK J JR & THERESA	LOT 57	01-6N-29-1300-0057-0000	277.81
ABSHIER STEPHEN & HEATHER T	VILLA UNIT #2051	01-6N-29-V160-2051-0000	332.81
ACKERMAN GAIL S TRUSTEE	TRACT 34 CEDAR POINT	01-6N-29-0300-0034-0000	272.22
ACOSTA-RUA GASTON J & MARIA V	VILLA UNIT 3202	01-6N-29-V090-3202-0000	280.61
ACREE LUCILLA K	UNIT 1649	02-6N-29-V003-1649-0000	540.39
ACREE LUCILLA K & RANDALL S	UNIT 11-A	00-00-30-0087-0011-00A0	468.78
ACREE RUSSELL A & ANSLEY N	UNIT 10-C	00-00-30-0087-0010-00C0	468.78
ADAMS BRUCE R	LOT 15	01-6N-29-0201-0015-0000	284.18
ADAMS FRANK JR	LOT 64	01-6N-29-1900-0064-0000	347.35
ADAMS HERBERT R & GLORIA W	LOT 118	01-6N-29-1320-0118-0000	449.96
ADAMS J DENNIS & LILLIAN J	PT LOTS 29 & 30	00-00-30-0546-0029-0000	537.04
ADAMS JAMES E	VILLA UNIT 3316	01-6N-29-V100-3316-0000	280.61
ADELMAN ROBERT P	UNITS 1540 & 1541	02-6N-29-V0P0-1540-0000	832.11
AGIN NORMAN I & ADELE F	LOT 74	01-6N-29-1300-0074-0000	277.81
AGIN NORMAN TRUSTEE	LOT 75	01-6N-29-1300-0075-0000	352.17
AHEARN MARTHA ANNE	UNIT 2208	01-6N-29-V28A-2208-0000	341.77
AIKMAN JOHN E & BARBARA C	VILLA UNIT 3032	01-6N-29-V040-3032-0000	286.51
AIR ASSOCIATES LTD PARTNERSHIP	UNIT 6510	01-6N-29-V420-6510-0000	521.82
ALBERTINE HERMAN & LOIS	LOT 4	01-6N-29-1900-0004-0000	332.04
ALBRIGHT ROSEMARY S	LOT 8 IN OR 950/1574	03-6N-29-00SP-0008-0000	415.41
ALEXANDER LEIGH & KATHLEEN S	VILLA UNIT #2038	01-6N-29-V160-2038-0000	332.81
ALEXANDER THOMAS P & S S	LOT 88 IN OR 152 PG 598	01-6N-29-0201-0088-0000	370.11
ALEXANDRE MANUEL J & KATHLEEN	LOT 4	01-6N-29-0203-0004-0000	274.54
ALEXANDRE MANUEL J & KATHLEEN	LOT 117 IN OR 939/1568	01-6N-29-0202-0117-0000	279.02
ALFORD HENRIETTE C TRUSTEE	LOT 28	01-6N-29-1300-0028-0000	333.07
AL-JARBOA ABDULLA S & KATHY	UNIT 1653	02-6N-29-V003-1653-0000	606.69
ALLEN MARGARET S	UNIT 1621	02-6N-29-V003-1621-0000	500.6
ALLF CECIL E & ANN A	LOT 61	03-6N-29-00LP-0061-0000	479.76
ALPAUGH JOY S	UNIT 6542	01-6N-29-V420-6542-0000	569.56
ALT JUDY SLICHO TRUSTEE	UNIT 729 IN OR 940/138	01-6N-29-150V-0729-0000	703.75
ALVARADO ROMULO DR & SANDRA	UNIT 1620	02-6N-29-V003-1620-0000	487.34
ALZNAUER WILLIAM J & GRACE E	UNIT 107 PHASE I	00-00-30-0545-0107-0000	447.56
AMELIA CAPITAL CORP	IN OR 968/1444	01-6N-29-AICO-0003-0150	347.06
AMELIA INVESTORS	VILLA UNIT 1004	01-6N-29-V14A-1004-0000	447.56

SAISS_MSBU_Assessment_Roll

AMELIA ISLAND CO ET AL	VILLA UNIT 1331	01-6N-29-V120-1331-0000	474.08
AMELIA ISLAND COMPANY	PARCEL 3 IN SEC 22-2N-28	01-6N-29-AICO-0003-0000	587.89
AMELIA ISLAND COMPANY	IN OR 721 PG 41	02-6N-29-DCCO-0001-0050	4.88
AMELIA ISLAND COMPANY	PT OF SECS 1 42 43 &	03-6N-29-LPAA-0001-0000	
AMELIA ISLAND COMPANY	UNIT 268	01-6N-29-V17A-0268-0000	373.31
AMELIA ISLAND COMPANY	IN OR 463 PG 414	02-6N-29-DCCO-0002-0000	1373.49
AMELIA ISLAND COMPANY	UNIT 269	01-6N-29-V17A-0269-0000	373.31
AMELIA ISLAND COMPANY	PT OR 463/409 & OR 463/443	03-6N-29-LPAA-0003-0000	7921.71
AMELIA ISLAND COMPANY	LOT 12	01-6N-29-150C-0012-0000	451.58
AMELIA ISLAND COMPANY	TRACTS A B C & D	03-6N-29-000P-000A-0000	
AMELIA ISLAND COMPANY	PT OR 463/409 & OR 463/443	03-6N-29-LPAA-0004-0000	3659.2
AMELIA ISLAND COMPANY	LOT 9	01-6N-29-150C-0009-0000	1097.32
AMELIA ISLAND COMPANY	PT OR 463/409 & OR 463/443	03-6N-29-LPAA-0005-0000	1299.36
AMELIA ISLAND COMPANY	LOT 11	01-6N-29-150C-0011-0000	451.58
AMELIA ISLAND DEVELOPMENT	LOT 5	03-6N-29-00TP-0005-0000	323.34
AMELIA ISLAND DEVELOPMENT	LOT 9	03-6N-29-00TP-0009-0000	323.34
AMELIA ISLAND DEVELOPMENT	LOT 8	03-6N-29-00TP-0008-0000	323.34
AMELIA ISLAND DEVELOPMENT	LOT 7	03-6N-29-00TP-0007-0000	323.34
AMELIA ISLAND DEVELOPMENT	LOT 6	03-6N-29-00TP-0006-0000	323.34
AMELIA ISLAND HOLDING COMPANY	PUBLIC BEACH ACCESS SOUTH OF	02-6N-29-DCCO-0001-0080	
AMELIA ISLAND HOLDING COMPANY	IN OR 337 PG 286 (EX PAR 2)	02-6N-29-DCCO-0001-0000	5763.37
AMELIA ISLAND HOLDINGS III LLC	UNIT 1838	02-6N-29-V005-1838-0000	487.34
AMELIA ISLAND HOLDINGS IV LLC	UNIT 728	01-6N-29-150V-0728-0000	847.49
AMELIA PLANTATION CHAPEL INC	IN OR 568 PG 1098	01-6N-29-AICO-0003-0130	
AMELIA PLANTATION CHAPEL INC	IN OR 560 PG 718	01-6N-29-AICO-0003-0160	
AMELIA PLANTATION CO	IN OR 285 PG 42	01-6N-29-AICO-0003-0060	326.15
AMELIA PLANTATION COMPANY	PARCEL 7 SEC 22-2N-28	01-6N-29-AICO-0007-0000	56440.77
AMELIA PLANTATION COMPANY	TRACT A	01-6N-29-030B-000A-0000	
AMELIA PLANTATION COMPANY	VILLA PARCEL NO 30	01-6N-29-V300-0000-0000	
AMELIA PLANTATION COMPANY	IN OR 457 PG 42	01-6N-29-V28B-0003-0010	
AMELIA PLANTATION COMPANY	PHASE ONE PT OF SEC 1 TWN 1N &	01-6N-29-AICO-0001-0000	2989.32
AMELIA PLANTATION COMPANY	PT OF SECT22-2N-28E	01-6N-29-AICO-0001-0070	4626.5
AMELIA PLANTATION COMPANY	CONFERENCE ROOM A	01-6N-29-V17B-000A-0000	117.23
AMELIA PLANTATION COMPANY	CONFERENCE ROOM B	01-6N-29-V17A-000B-0000	146.53
AMELIA PLANTATION COMPANY	VILLA PARCEL 15	01-6N-29-V150-0000-0000	14811.29
AMELIA PLANTATION COMPANY	PT OF PARCEL 1 01-1N-28	01-6N-29-AICO-0010-0000	31.65
AMELIA PLANTATION COMPANY	PT OF OR 417 PG 332	01-6N-29-AICO-0003-0080	215.07
AMELIA PLANTATION COMPANY	PARCEL 7-1 SEC 22-2N-28	01-6N-29-AICO-0007-0010	2388.47
AMELIA PLANTATION COMPANY	PARCEL 6-2 EX 6-3	01-6N-29-AICO-0006-0020	11315.94
AMELIA PLANTATION COMPANY	PARCEL 6-1	01-6N-29-AICO-0006-0010	409.64
AMELIA PLANTATION COMPANY	PARCEL 6 (EX PT OF PAR 16)	01-6N-29-AICO-0006-0000	1633.24

SAISS_MSBU_Assessment_Roll

AMELIA PLANTATION COMPANY	PARCEL 5-1	01-6N-29-AICO-0005-0010	1208.99
AMELIA PLANTATION COMPANY	PARCEL 5 EX 5-1	01-6N-29-AICO-0005-0000	10575.69
AMELIA PLANTATION COMPANY	PARCEL 4	01-6N-29-AICO-0004-0000	4658.73
AMELIA PLANTATION COMPANY	PT OF OR 417 PG 332	01-6N-29-AICO-0003-0090	321.23
AMELIA PLANTATION COMPANY	PT OF SEC 22-2N-28	01-6N-29-AICO-0003-0010	1360.51
AMELIA PLANTATION COMPANY	PT OF SECS 18 & 20-2N-28E	01-6N-29-AICO-0001-0040	10546.51
AMELIA PLANTATION COMPANY	PARCEL 7-2 SEC 22-2N-28	01-6N-29-AICO-0007-0020	2212.63
AMELIA TRES LLP	UNIT 448	01-6N-29-V020-0448-0000	659.73
AMELIA VILLA DEVELOPMENT CO 2	PHASE 3	01-6N-29-V28B-0003-0000	837.94
AMIE JACK M & LYNNE	VILLA UNIT 1023	01-6N-29-V14A-1023-0000	434.3
ANDERSON HERBERT H & SUSAN C	VILLA UNIT #2083	01-6N-29-V160-2083-0000	332.81
ANDERSON JANET H TRUSTEE	LOTS 68 & 67	01-6N-29-0201-0068-0000	450.65
ANDERSON ROBERT G	UNIT 8-C	00-00-30-0087-0008-00C0	468.78
ANDREASON ALLAN K & MARJORIE H	LOT 1	03-6N-29-00SP-0001-0000	442.02
ANDREWS KATHLEEN TRUSTEE	UNIT 1850	02-6N-29-V005-1850-0000	513.86
ANDREWS KATHLEEN TRUSTEE	LOT 8 IN OR 909/1404	01-6N-29-150C-0008-0000	1070.79
ANDREWS KATHLEEN W TRUSTEE	UNIT 1849	02-6N-29-V005-1849-0000	540.39
APPLE JULIETTA B TRUSTEE OF	VILLA UNIT 2100	01-6N-29-V160-2100-0000	332.81
ARDIA STEPHEN V & VIRGINIA E	UNIT 413	01-6N-29-V020-0413-0000	752.55
ARDIA STEPHEN V & VIRGINIA E	UNIT 259	01-6N-29-V17A-0259-0000	434.3
ARDOLINO JAY E & TAMA (JTROS)	VILLA UNIT 1341	01-6N-29-V120-1341-0000	423.7
ARGUELLES ERNESTO & CHRISTINA	UNIT 1825	02-6N-29-V005-1825-0000	540.39
ARLEDGE DAVID A & FREIDA	LOT 81	03-6N-29-00LP-0081-0000	455.93
ARLEDGE FREIDA & DAVID	UNIT 6541	01-6N-29-V420-6541-0000	535.08
ARMBRUST RICHARD M & KAREN J	UNIT 1532	02-6N-29-V0P0-1532-0000	606.69
ARMELLINO RICHARD A & JEAN I &	LOT 121	01-6N-29-0202-0121-0000	279.02
ARMSTRONG CONTAINERS INC	VILLA UNIT #3035	01-6N-29-V040-3035-0000	290.93
ARNOLD CHARLES G & BEVERLY B	LOT 139	01-6N-29-1320-0139-0000	356.05
ARNOLD DEVON D	LOT 15 IN OR 856/1006	01-6N-29-150C-0015-0000	361.94
ARNOLD JEFFERY L & DEVON D &	LOT 91	01-6N-29-1300-0091-0000	307.04
ARNOLDY HANS & MARYKE B	VILLA UNIT 3313	01-6N-29-V100-3313-0000	280.61
ASAMOAH DR J & DR V PARTZSCH	UNIT 215	01-6N-29-V17B-0215-0000	434.3
ASHLEY WILLIAM S & JOSEPHINE B	VILLA UNIT 3328	01-6N-29-V100-3328-0000	280.61
ASHMORE SIDNEY III & JENNIFER	VILLA UNIT #2010	01-6N-29-V160-2010-0000	326.08
ASTOR FRED G.	Unit 707	01-6N-29-150V-0707-0000	656.24
ATKINS MIKE ALLEN &	UNIT 724	01-6N-29-150V-0724-0000	628.96
ATTAR FARAMARZ H & CARRIE S	LOT 71	01-6N-29-191A-0071-0000	353.16
ATWOOD CAROL ANN	UNIT 436	01-6N-29-V020-0436-0000	752.55
AULD LAND SYNE INC	VILLA UNIT #1169	01-6N-29-V14B-1169-0000	383.91
AUSTIN ROGER O & PHYLLIS O	VILLA UNIT 3413	01-6N-29-V070-3413-0000	289.45
B E & K INC	VILLA UNIT 1314	01-6N-29-V120-1314-0000	474.08

SAISS_MSBU_Assessment_Roll

BABSON GEORGE J JR & NATALIE E	LOT 29	01-6N-29-1300-0029-0000	322.42
BADENOCH SHARON L TRUSTEE	LOT 50	03-6N-29-00LP-0050-0000	336.6
BAER GAY W	VILLA UNIT 3062	01-6N-29-V040-3062-0000	290.93
BAGLEY ADELAIDE D L/E	LOT 20	01-6N-29-1900-0020-0000	346.05
BAILEY JAMES N	UNIT 260	01-6N-29-V17A-0260-0000	373.31
BAKER LAWRENCE R & P TRUSTEES	VILLA UNIT 1301	01-6N-29-V120-1301-0000	370.65
BAKER PATRICIA C & LAWRENCE R	TRACT 62	01-6N-29-0300-0062-0000	369.68
BALDWIN FLETCHER N JR & N T	VILLA UNIT #2050	01-6N-29-V160-2050-0000	332.81
BALDWIN MICHAEL H & JANICE C	LOT 42 IN OR 778/408	03-6N-29-00LP-0042-0000	293.87
BALDWIN MICHAEL H & JANICE C	UNIT 2342	01-6N-29-V28B-2342-0000	310.4
BALESTREIRE TOM & BERNADETTE	LOT 25	02-6N-29-DCLO-0025-0000	377.96
BALLENGEE JAMES M & JO M	LOT 92	01-6N-29-0201-0092-0000	385.16
BALLENGEE JAMES M & JO M	LOT 93	01-6N-29-0201-0093-0000	284.18
BAMBROUGH, NOEL	Unit 710	01-6N-29-150V-0710-0000	874.12
BANGERT KEITH A & VIVIAN L	UNIT 1822	02-6N-29-V005-1822-0000	460.82
BANKSTON MARY LESLIE	VILLA UNIT 2071	01-6N-29-V160-2071-0000	299.19
BANNO JOSEPH J & TAMILYN A	UNIT 212	00-00-30-0607-0212-0000	643.82
BARAKAT MAURICE & LILIANE	VILLA UNIT 3214	01-6N-29-V090-3214-0000	280.61
BARG JEFFREY A & DIANE D	LOT 27 IN OR 889/1256	03-6N-29-000P-0027-0000	280.91
BARNES W M KEN	VILLA UNIT 1022	01-6N-29-V14A-1022-0000	447.56
BARR RONALD L & KATHERINE A	LOT 24 IN OR 841/1603	01-6N-29-2000-0024-0000	270.96
BARRY THOMAS R	LOT 62	01-6N-29-1900-0062-0000	456.8
BARTHOLOMAE WILLIAM & SUZANNE	LOT 167	01-6N-29-1320-0167-0000	333.17
BARTRAM DAVID & KAY TRUSTEES	LOT 16	01-6N-29-1900-0016-0000	353.4
BARTRAM DAVID & KAY TRUSTEES	LOT 76	03-6N-29-00LP-0076-0000	404.37
BAULD JAMES E	LOT 25	01-6N-29-1900-0025-0000	353.38
BAZARIAN CARL J & LINDA A	LOT 6 IN OR 602/537	02-6N-29-0390-0006-0000	878.55
BEALL JAMES H JR & BARBARA L	UNIT 1812	02-6N-29-V005-1812-0000	447.56
BEAN THOMAS R & PATRICIA L	UNIT 202	00-00-30-0607-0202-0000	527.13
BEAUCHAMP LOIS N &	VILLA UNIT 1163	01-6N-29-V14B-1163-0000	373.31
BEAUCHAMP ROBERT S &	VILLA UNIT 1188	01-6N-29-V14B-1188-0000	407.78
BECKHAM CHERYL C	VILLA UNIT 2095	01-6N-29-V160-2095-0000	332.81
BEHRENDT SAMUEL IV	LOT 43	01-6N-29-0200-0043-0000	393.58
BEIGHEY LAWRENCE J & CAROLE A	UNIT 6546	01-6N-29-V420-6546-0000	606.69
BELL JOHN SAMMONS	VILLA 1204 IN OR 784/686	01-6N-29-V290-1204-0000	299.42
BELSER BRUCE L & GENA M	LOT 55	03-6N-29-00LP-0055-0000	290.93
BELZ CHARLES A JR & SUSAN W	LOT 87	01-6N-29-0201-0087-0000	374.09
BENNETT HAROLD C & MARY W	VILLA UNIT 1178	01-6N-29-V14B-1178-0000	447.56
BENNINGHOFF CLYDE A	UNIT 1555	02-6N-29-V0P0-1555-0000	619.95
BENNINGHOFF CLYDE A	LOT 1	03-6N-29-00LP-0001-0000	308.6
BENOIT DAVID C TRUSTEE	UNIT 1512	02-6N-29-V0P0-1512-0000	752.55

SAISS_MSBU_Assessment_Roll

BENSON DARLENE L	LOT 14	01-6N-29-030B-0014-0000	461.23
BENTLEY FRANCES F	VILLA UNIT 2106	01-6N-29-V160-2106-0000	299.19
BENTON LOUIS & PATRICIA TRSTES	VILLA UNIT 3404	01-6N-29-V070-3404-0000	289.45
BERGER GERALD I & KAREN E	LOT 5	01-6N-29-030A-0005-0000	445.55
BERGHOEFER JOYCE L &	UNIT 203 PHASE I	00-00-30-0545-0203-0000	452.87
BERKMAN DAVID & BETTY L	UNITS 1523 & 1524	02-6N-29-V0P0-1523-0000	832.11
BERNER DANIEL R & SUE ANN &	VILLA PARCEL 3319	01-6N-29-V100-3319-0000	280.61
BERNET ANTOINETTE S &	UNIT 213	01-6N-29-V17B-0213-0000	391.87
BERNIER JAMES T & JANE M	LOT 30	01-6N-29-2000-0030-0000	351.29
BERRY PAUL F	VILLA UNIT 3308	01-6N-29-V100-3308-0000	280.61
BERTKE WILLIAM D	VILLA UNIT 3205	01-6N-29-V090-3205-0000	280.61
BEYTAGH FRANCIS X & DIANE G	LOT 122	01-6N-29-1320-0122-0000	328.95
BICKERSTAFF BURT JR & PHYLLIS	VILLA UNIT #1172	01-6N-29-V14B-1172-0000	431.65
BICKERSTAFF BURT JR & PHYLLIS	LOT 3 IN OR 910/245	03-6N-29-0SP2-0003-0000	441.2
BIERMAN DANIEL P & JOAN A	LOT 19	01-6N-29-1300-0019-0000	373.09
BILL BEHRLE ASSOCIATES INC	VILLA UNIT 1012	01-6N-29-V14A-1012-0000	447.56
BILLINGS CHERYL S	UNIT 2326	01-6N-29-V28B-2326-0000	310.4
BILLINGS JOHN S & CHERYL S	UNIT 734	01-6N-29-150V-0734-0000	925.46
BILLINGS JOHN S TRUSTEE	VILLA UNIT #2001	01-6N-29-V160-2001-0000	323.84
BILLINGS RICHARD R & MARIE S	LOT 11	01-6N-29-0201-0011-0000	284.18
BINION THOMAS C & LAURA E	UNIT 445	01-6N-29-V020-0445-0000	633.21
BIONDI DOMINIC J & GAIL J	LOT 202	01-6N-29-1340-0202-0000	454.16
BIRCHFIELD WILLIAM O & DANA L	VILLA UNIT 3101	01-6N-29-V310-3101-0000	279.73
BLACK THOMAS C JR	VILLA UNIT #1133	01-6N-29-V14B-1133-0000	434.3
BLACK WILEY S & JUDY A	UNIT 1409	01-6N-29-V30A-1409-0000	513.86
BLACKMON CHARLES B	VILLA 1209	01-6N-29-V290-1209-0000	299.42
BLACKSTONE MICHAEL M & JANET H	VILLA UNIT 1181	01-6N-29-V14B-1181-0000	407.78
BLAIR HOLDINGS LLC	LOT 17	01-6N-29-150C-0017-0000	361.94
BLAIR R CARY & KAREN E	LOT 2 IN OR 598/307	03-6N-29-000P-0002-0000	360.02
BLAKE JEFFREY W & JULIE K	LOT 18	01-6N-29-030B-0018-0000	464.33
BLALOCK DON &	VILLA UNIT #1158	01-6N-29-V14B-1158-0000	447.56
BLANCHARD WILLYNE TRUSTEE	TRACT 25	01-6N-29-0300-0025-0000	272.22
BLAND MARY E	VILLA UNIT #3006	01-6N-29-V040-3006-0000	286.51
BLOUNT JOY E &	VILLA UNIT 1363	01-6N-29-V120-1363-0000	346.79
BLUESTEIN DAVID H	UNIT 2210	01-6N-29-V28A-2210-0000	341.77
BLYTHE MICHAEL E & BETH ANN	UNIT 2334	01-6N-29-V28B-2334-0000	310.4
BOCHNOWSKI DAVID & ANN	LOT 16	01-6N-29-0850-0016-0000	381.63
BOGGESS JAMES D	LOT 12	01-6N-29-1300-0012-0000	287.98
BOGHOSSIAN BERGE	VILLA UNIT #2056	01-6N-29-V160-2056-0000	332.81
BOHLER CHARLES E & BILLIE P	VILLA UNIT 1345	01-6N-29-V120-1345-0000	474.08
BOLAN ROBERT & ROBIN TRUSTEES	LOT 102	01-6N-29-1300-0102-0000	316.44

SAISS_MSBU_Assessment_Roll

BOLTON DOROTHY G TRUSTEE	LOT 66	01-6N-29-1900-0066-0000	283.85
BOLTON ROBERT H	LOT 9 IN OR 681/551	01-6N-29-1200-0009-0000	348.75
BOONE GORDON & LUZY S	VILLA UNIT 1191	01-6N-29-V14B-1191-0000	407.78
BOOTE GERVASE W A	VILLA UNIT 1387	01-6N-29-V120-1387-0000	474.08
BOOVA PATRICK J	VILLA UNIT 1126	01-6N-29-V14B-1126-0000	431.65
BORNHAUSER FAMILY LIMITED	LOT 14 IN OR 884/541	01-6N-29-0850-0014-0000	285.75
BORNHAUSER THOMAS A & NANCY M	UNIT 242	01-6N-29-V17A-0242-0000	434.3
BORUSOVIC STEPHEN J	LOT 13	01-6N-29-0201-0013-0000	422.37
BORUSOVIC STEPHEN J	LOT 1	03-6N-29-00TP-0001-0000	323.34
BORUSOVIC STEPHEN J	LOT 2	03-6N-29-00TP-0002-0000	323.34
BOSLAND PAUL C TRUSTEE	LOT 59	01-6N-29-1900-0059-0000	430.9
BOSLAND PAUL C TRUSTEE	LOT 58	01-6N-29-1900-0058-0000	338.07
BOWLES PAUL JR & ROSALAND D	LOT 181	01-6N-29-131B-0181-0000	372.44
BOWLING J MICHAEL	LOTS 8 & 9 IN OR 793/1180	00-00-30-0546-0008-0000	556.3
BOWLING J MICHAEL	LOT 6 & 7 EX S-1 OF LOT 6	00-00-30-0546-0006-0000	882.55
BOWMAN LILLIE W	LOT 17	00-00-30-0546-0017-0000	429
BOWMAN LILLIE W	LOT 16	00-00-30-0546-0016-0000	429
BOWMAN LILLIE W	UNIT 1647	02-6N-29-V003-1647-0000	500.6
BOWMAN MARGARET F	LOT 2 OR 145 PG 566	01-6N-29-1900-0002-0000	319.39
BOWMAN THOMAS G & MARCIA A	UNIT 1844	02-6N-29-V005-1844-0000	580.17
BOWMAN THOMAS G & MARCIA A	LOT 2	03-6N-29-00LP-0002-0000	308.6
BRADBURY FAMILY PARTNERSHIP LP	UNIT 1501	02-6N-29-V0P0-1501-0000	606.69
BRADDOCK STEPHEN R & SUE ANN	VILLA PARCEL 3323	01-6N-29-V100-3323-0000	280.61
BRADDOCK STEPHEN R & SUE ANN	LOT 72 IN OR 774/1551	03-6N-29-00LP-0072-0000	389.63
BRADDOCK THOMAS H & MARY J	LOT 24	01-6N-29-0201-0024-0000	284.18
BRADDOCK WILLIAM KELLIS	VILLA UNIT 3436	01-6N-29-V070-3436-0000	289.45
BRADY TERRY	LOT 26	01-6N-29-0850-0026-0000	409.07
BRANCH JANICE A	LOT 7	01-6N-29-030A-0007-0000	488.09
BRANCH JANICE A	LOT 6	01-6N-29-030A-0006-0000	352.8
BRANDENBURG JOHN A TRUST	VILLA UNIT #1139	01-6N-29-V14B-1139-0000	434.3
BRANDON ROBERT P &	LOTS 31 32 & PT OF 33 (S-2)	03-6N-29-00SP-0031-0000	778.48
BRANDT JOAN V TRUSTEE	VILLA UNIT 1319	01-6N-29-V120-1319-0000	500.6
BRANDT WILLIAM A JR & PATRICE	UNIT 6518	01-6N-29-V420-6518-0000	611.99
BRANNEN MARY ANN & RODNEY W	VILLA UNIT #2033	01-6N-29-V160-2033-0000	299.19
BRANNEN RODNEY W & MARY A	UNIT 6512	01-6N-29-V420-6512-0000	511.21
BRANTLEY PATRICIA ANNE	LOT 92	01-6N-29-1300-0092-0000	268.83
BRAUCHT WM C & JUDITH TRSTEES	UNIT 6543	01-6N-29-V420-6543-0000	535.08
BRAY S NORMAN & JANE P	LOT 70	01-6N-29-191A-0070-0000	357.56
BREEN CAMILLE A	VILLA UNIT 2136	01-6N-29-V160-2136-0000	332.81
BREEN JOSEPH B	LOT 9 IN OR 963/981	01-6N-29-0850-0009-0000	408.45
BREMSON BETTY J TRUSTEE	VILLA UNIT 3305	01-6N-29-V100-3305-0000	280.61

SAISS_MSBU_Assessment_Roll

BRENNER ELFRIEDA M &	LOT 26	03-6N-29-000P-0026-0000	362.67
BRESLIN DORTOHY B TRUSTEE	LOT 30	01-6N-29-1900-0030-0000	335.38
BREWER CHARLES C TRUSTEE	LOT 11	01-6N-29-1900-0011-0000	322.73
BRICKLEY NANCY & ROBERT TRSTES	UNIT 1601	02-6N-29-V003-1601-0000	487.34
BRISACH E M & SUSANNE W	LOT 126	01-6N-29-1320-0126-0000	283.85
BRISACH EUGENE M & SUSANNE E	LOT 39	01-6N-29-1300-0039-0000	343.64
BRISKEN R WALTER & CHRISTA	VILLA UNIT 1356	01-6N-29-V120-1356-0000	500.6
BRISKEN THOMAS A & SUSAN C	VILLA UNIT 1320	01-6N-29-V120-1320-0000	500.6
BRISTOL WILLIAM M III	UNIT 1629	02-6N-29-V003-1629-0000	460.82
BRISTOL WILLIAM M III	LOT 35	03-6N-29-00SP-0035-0000	382.27
BRISTOL WILLIAM M III	LOT 5 IN OR 603/918	02-6N-29-0390-0005-0000	487.34
BRIZENDINE ROBERT E	UNIT 265	01-6N-29-V17A-0265-0000	434.3
BROACH LARRY KENT TRUSTEE	VILLA UNIT 1134	01-6N-29-V14B-1134-0000	447.56
BROGAN R ALAN & DELORES R	UNIT 1508	02-6N-29-V0P0-1508-0000	619.95
BROOKE JAMES A & VIRGINIA P	TRACT 24 IN OR 566/1245	01-6N-29-0300-0024-0000	355.56
BROOKS WILLIAM C & AUDREY B	LOT 18	01-6N-29-1900-0018-0000	356.9
BROOME CHERYL K	UNIT 409	01-6N-29-V020-0409-0000	686.25
BROWN CONNIE J	VILLA UNIT 3048	01-6N-29-V040-3048-0000	286.51
BROWN DAVID T & CAROLYN T	VILLA UNIT 1029	01-6N-29-V14A-1029-0000	434.3
BROWN ELAINE H TRUSTEE	VILLA UNIT 1186	01-6N-29-V14B-1186-0000	407.78
BROWN ROBERT & JANE TRUSTEES	LOT 129 IN OR 967/572	01-6N-29-0202-0129-0000	424.18
BROWN SANDRA W	UNIT 1546	02-6N-29-V0P0-1546-0000	683.6
BROWN T M III & SARAH L TRSTES	VILLA UNIT 1328	01-6N-29-V120-1328-0000	474.08
BRUAL PETER &	UNIT 742	01-6N-29-150V-0742-0000	831.58
BRYAN CARSON W	LOT 73	01-6N-29-1300-0073-0000	314.14
BRYAN FRANCES J PERSONAL	VILLA UNIT 3046	01-6N-29-V040-3046-0000	297.11
BRYANT KENNETH G FAMILY	VILLA UNIT 2118	01-6N-29-V160-2118-0000	299.19
BRYANT KENNETH G FAMILY	LOT 32 PT OR 854/1161	03-6N-29-00LP-0032-0000	323.34
BRYANT NORMAN F & JANIS C	LOT 139	01-6N-29-0202-0139-0000	416.53
BUCK HERBERT & CONSTANCE M	LOT 10	01-6N-29-1300-0010-0000	287.98
BUCK RUSSELL E & LISA J	UNIT 257	01-6N-29-V17A-0257-0000	360.31
BUHLER JERRY D & H DIANE	LOT 21 IN OR 885/134	02-6N-29-DCLO-0021-0000	380.66
BUNDY ANNE E	UNIT 2216	01-6N-29-V28A-2216-0000	326.08
BUNDY CHARLES P JR & ANNE E	LOT 5	01-6N-29-1900-0005-0000	272.22
BURCH WILLIAM M & JULIA M	LOT 14 IN OR 925/1950	03-6N-29-00TP-0014-0000	307.15
BURGE RICHARD & PATRICIA D	TRACT 31 OR 682 PG 1363 &	01-6N-29-0300-0031-0000	272.22
BURKART ALAN R & ELEANOR I	UNIT 438	01-6N-29-V020-0438-0000	858.63
BURKS LINDA	UNIT 238	01-6N-29-V17A-0238-0000	362.7
BURLINGAME BRYAN M &	LOT 3 & PT LOT 2	03-6N-29-00LP-0003-0000	437.91
BURN STANLEY B & LYNN M	LOT 13 IN OR 951/1333	02-6N-29-DCLO-0013-0000	379.3
BURNETTE R BRADFORD & ANN B	VILLA UNIT #1165	01-6N-29-V14B-1165-0000	383.91

SAISS_MSBU_Assessment_Roll

BURNSON MICHAEL & JANET M	TRACT 37	01-6N-29-0300-0037-0000	355.02
BURTON MICHAEL A & ALICE JANE	VILLA UNIT 1176	01-6N-29-V14B-1176-0000	447.56
BUSCAINO VICTOR JR & MYRA	LOT 4 IN OR 941/856	01-6N-29-2000-0004-0000	275.97
BUSCAINO VICTOR L & MYRA	VILLA UNIT 3306	01-6N-29-V100-3306-0000	280.61
BUSCAINO VICTOR L SR & EMILY M	LOT 58 IN OR 895/970	03-6N-29-00LP-0058-0000	287.98
BUTLER ALAN W	UNIT 1505	02-6N-29-V0P0-1505-0000	633.21
BUTLER MARSHALL	Unit 711	01-6N-29-150V-0711-0000	732.83
BYERS JOHN G JR & OLIVIA B	UNIT 1622	02-6N-29-V003-1622-0000	460.82
BYRD & ASSOCIATES	IN OR 715/45	01-6N-29-AICO-0003-0050	398.55
BYRD JENNIE G	UNIT 219	01-6N-29-V17B-0219-0000	391.87
BYRD RONALD E & SUSAN L	LOT 92 IN OR 860/1649	03-6N-29-00LP-0092-0000	618.33
BYRNES THOMAS A	LOT 71	03-6N-29-00LP-0071-0000	487.6
BYRNES THOMAS A & MARY C	VILLA UNIT 2105	01-6N-29-V160-2105-0000	299.19
CABANISS ROBERT W JR & EDA H	LOT 47	01-6N-29-0201-0047-0000	384.04
CABANISS ROBERT W JR & EDA H	LOT 48	01-6N-29-0201-0048-0000	284.18
CAIN KAREN N	UNIT 1603	02-6N-29-V003-1603-0000	421.04
CAIN LAVERNE W & MARTHA W	VILLA UNIT 3051	01-6N-29-V040-3051-0000	286.51
CAL LEASE CO	VILLA PARCEL 3321	01-6N-29-V100-3321-0000	280.61
CALEGARI ALAN E	VILLA UNIT 1102	01-6N-29-V14B-1102-0000	373.31
CALLAHAN JAMES P & LOIS C	LOT 13 & S-1 OF LOT 14	03-6N-29-000P-0013-0000	367.48
CALLAHAN LOIS C	LOT 14 EX S-1	03-6N-29-000P-0014-0000	277.81
CALLAN JOHN P JR & VICKI P	UNIT 462	01-6N-29-V020-0462-0000	885.15
CAMPBELL JAMES F & BETHANN &	VILLA UNIT #2030	01-6N-29-V160-2030-0000	299.19
CANADAY ARTHUR C & MARJORIE S	VILLA UNIT #2019	01-6N-29-V160-2019-0000	299.19
CANAL EUGENE JR & ELIZABETH	TRACT 3	01-6N-29-0300-0003-0000	283.85
CANAL EUGENE JR & ELIZABETH	VILLA UNIT #1152	01-6N-29-V14B-1152-0000	431.65
CAPECE ANTHONY & JOYCE	LOT 6 IN OR 776/1706	03-6N-29-000P-0006-0000	401.41
CARDINALE JOSEPH P	LOT 14	01-6N-29-1900-0014-0000	325.54
CARDINALE LINDA M	LOT 142	01-6N-29-0202-0142-0000	355.48
CARLSON KURT L	UNIT 2404 IN OR 588/664	01-6N-29-V530-2404-0000	364.18
CARLSON RUDOLPH E & ARDEN C	UNIT 1515	02-6N-29-V0P0-1515-0000	619.95
CARLTON MERRITT & CHRISTINA D	UNIT 1427	01-6N-29-V30A-1427-0000	513.86
CARMODY THOMAS J (ROS) &	LOT 177	01-6N-29-131B-0177-0000	308.6
CARMODY THOMAS W TRUSTES &	UNIT 1840	02-6N-29-V005-1840-0000	513.86
CARPENTER DANIEL E	VILLA UNIT 1009	01-6N-29-V14A-1009-0000	434.3
CARPENTER EDWARD N & MARGARET	VILLA UNIT 3203	01-6N-29-V090-3203-0000	280.61
CARROLL CHARLES W	TRACT 64	01-6N-29-0300-0064-0000	353.68
CARROLL CHARLES W	UNIT 441 IN OR 873/1018	01-6N-29-V020-0441-0000	885.15
CARROUX PETRA	VILLA UNIT #2024	01-6N-29-V160-2024-0000	299.19
CARRUTH ALBERTA A	UNIT 1422	01-6N-29-V30A-1422-0000	519.17
CARTER JOEL M & REBECCA	VILLA UNIT 3403	01-6N-29-V070-3403-0000	289.45

SAISS_MSBU_Assessment_Roll

CARTER RANDOLPH JR & CHARLOTTE	LOT 5	03-6N-29-OSPC-0005-0000	290.93
CASAGRANDE CARL & JOAN	UNIT 6501	01-6N-29-V420-6501-0000	532.43
CASHEL MARIE L	UNIT 2401	01-6N-29-V530-2401-0000	364.18
CASSIANO CELSO	LOT 182	01-6N-29-131B-0182-0000	308.6
CATES GENE H ESTATE	LOT 35 IN OR 128 PG 430	01-6N-29-0200-0035-0000	292.69
CAVALLARO JOHN W & LAUREL W	UNIT 2215	01-6N-29-V28A-2215-0000	326.08
CAVALLARO JOHN W SR & LAUREL W	LOT 184	01-6N-29-131B-0184-0000	308.6
CAWTHON PHILIP D &	UNIT 2330	01-6N-29-V28B-2330-0000	310.4
CAYE C G JR & DEBORAH	LOT 19 PT OR 934/92	00-00-30-0546-0019-0000	429
CAYE C G JR & DEBORAH	LOT 18 PT OR 934/92	00-00-30-0546-0018-0000	754.05
CERONE DANIEL T	VILLA UNIT 3020	01-6N-29-V040-3020-0000	286.51
CHAMBERLAIN MERRILEE J TRUSTEE	LOT 165	01-6N-29-1320-0165-0000	408.58
CHAMBERLAIN PETER B TRUSTEE	LOT 166	01-6N-29-1320-0166-0000	272.22
CHAMBERS THOMAS C III & CAROL	VILLA UNIT #3008	01-6N-29-V040-3008-0000	286.51
CHASE BRIANNE F & DAVID S	UNIT 6545	01-6N-29-V420-6545-0000	569.56
CHASE DONALD E & HARRIETT D	UNIT 1547	02-6N-29-V0P0-1547-0000	683.6
CHASE DONALD P & BARBARA S	LOT 134	01-6N-29-1320-0134-0000	447.02
CHASTAIN JUDY H	VILLA UNIT #3108	01-6N-29-V310-3108-0000	279.73
CHEELEY CHARLES R	UNIT 12-A	00-00-30-0087-0012-00A0	468.78
CHEEZEM J MICHAEL & CHARLES K	VILLA UNIT 1132	01-6N-29-V14B-1132-0000	431.65
CHESROWN R JAMES	VILLA UNIT 2036	01-6N-29-V160-2036-0000	332.81
CHILDERS WILLIAM C	VILLA UNIT 1112	01-6N-29-V14B-1112-0000	431.65
CHILDS WILLIAM M & URSULA	VILLA UNIT 3119	01-6N-29-V310-3119-0000	314.5
CHISM WAYNE R &	LOT 17	03-6N-29-00SP-0017-0000	534.54
CHOI BYONG-DU & CHRISTINA E	VILLA UNIT 1168	01-6N-29-V14B-1168-0000	431.65
CHOI BYONG-DU & CHRISTINA TRSTE	VILLA UNIT 2108	01-6N-29-V160-2108-0000	299.19
CHRISTENSEN BARBARA E	LOT 108	01-6N-29-1320-0108-0000	316.3
CHRISTENSEN BARBARA E TRUSTEE	LOT 4 IN OR 885/1832	03-6N-29-OSPC-0004-0000	327.76
CHRISTENSEN VICTOR H & ANN B	LOT 201	01-6N-29-1340-0201-0000	352.89
CHRISTIAN CHARLES L & DIANE C	LOT 45	01-6N-29-0201-0045-0000	415.23
CHRISTIE LINDA H	UNIT 6504	01-6N-29-V420-6504-0000	556.3
CHRISTY GARY C	VILLA UNIT 1391	01-6N-29-V120-1391-0000	474.08
CIMENTI HUGO M	VILLA UNIT 1392	01-6N-29-V120-1392-0000	500.6
CINQUEGRANA ROBERT L & ERLINDA	LOT 9	01-6N-29-2000-0009-0000	359.96
CIPRIANO MICHAEL & JOAN	LOT 137	01-6N-29-0202-0137-0000	419.88
CLARK CHRISTINE & H L SR	LOT 30	01-6N-29-0200-0030-0000	397.24
CLARK FURMAN O JR TRUSTEE	UNIT 740	01-6N-29-150V-0740-0000	1014.57
CLARK HUBERT L SR & CHRISTINE	LOTS 2 & 3	01-6N-29-0200-0002-0000	493.43
CLARK THOMAS B & MAREA G	LOT 47 IN OR 968/676	02-6N-29-DCL0-0047-0000	285.19
CLARKSON THOMAS R & PEGGY M	LOT 4	01-6N-29-0200-0004-0000	301.88
CLEARY JOSEPH S & LAURIE C	LOT 15 IN OR 954/1404	02-6N-29-DCL0-0015-0000	378.67

SAISS_MSBU_Assessment_Roll

CLELAND MICHAEL J & NANCY A	LOT 4 & PT LOT 3	01-6N-29-0850-0004-0000	381.21
CLEVELAND JOHN M & ELLEN B	LOT 128	01-6N-29-0202-0128-0000	408.73
CLINE SHIRLEY T TRUSTEE	LOT 64	03-6N-29-00LP-0064-0000	402.81
CLOETINGH THOMAS K & JOAN E	UNIT 1403	01-6N-29-V30A-1403-0000	500.6
CLOUGH KARL E JR & LYNN E	LOT 180	01-6N-29-131B-0180-0000	387.39
CLOWER MICHAEL & KATHIE	LOT 67 IN OR 597/326	03-6N-29-00LP-0067-0000	480.27
CLUCAS GEORGE L & MARIA G	LOT 103	01-6N-29-0202-0103-0000	368.63
CLYNES THOMAS H & RUTH S	LOT 71	01-6N-29-1300-0071-0000	341.39
COASTAL DEVELOPMENT ASSOCIATES	LOT 11 IN OR 943/1645	03-6N-29-00TP-0011-0000	317.3
COBB JAMES H III	UNIT 415	01-6N-29-V020-0415-0000	752.55
COBB JAMES H III	LOT 2 IN OR 926/523	03-6N-29-0SP2-0002-0000	441.2
COEN HELEN D & ROBERT TRUSTEES	UNIT 2412	01-6N-29-V530-2412-0000	364.18
COGAN GENEVIEVE E	VILLA UNIT 1031	01-6N-29-V14A-1031-0000	434.3
COHEN BARRY M SR &	LOT 35 IN OR 904/1964	02-6N-29-DCLO-0035-0000	377.11
COLEMAN IMOGENE C TRUSTEE	UNIT 1432	01-6N-29-V30A-1432-0000	513.86
COLEMAN LEIGHTON H JR	VILLA UNIT 3047	01-6N-29-V040-3047-0000	297.11
COLEMAN WADE H & GERI A	VILLA UNIT 1011	01-6N-29-V14A-1011-0000	434.3
COLEN LIJANA R TRUSTEE	LOT 6	02-6N-29-DCLO-0006-0000	378.69
COLLINS BLANCHE M	VILLA UNIT 3424	01-6N-29-V070-3424-0000	292.4
COLSON BENNY R & REBECCA N	LOT 101	01-6N-29-1300-0101-0000	268.83
COLYER ROBERT F JR & CANDACE &	VILLA UNIT 1174	01-6N-29-V14B-1174-0000	447.56
COMA ROBERT S	LOT 16	03-6N-29-00LP-0016-0000	499.41
COMEAU CHARLES R & SUZANNE G	LOT 20	01-6N-29-0200-0020-0000	382.24
COMNEY MARY JAYNE	UNIT 1430	01-6N-29-V30A-1430-0000	513.86
COMFORT JEFFREY & SUSAN (2/3)&	LOT 148	01-6N-29-0202-0148-0000	362.1
COMLEY JUDITH LYNNE	UNIT 1518	02-6N-29-V0P0-1518-0000	619.95
COMRIE MARGARET & ALLAN TRSTES	UNIT 1405	01-6N-29-V30A-1405-0000	519.17
COMRIE REGINA & BRUCE TRUSTEES	LOT 10	01-6N-29-0201-0010-0000	362.68
CONGELLO ANGELO C SR & SUZANNE	VILLA UNIT 2115	01-6N-29-V160-2115-0000	299.19
CONLISK JOAN CULKIN TRUSTEE	VILLA UNIT 1101	01-6N-29-V14B-1101-0000	373.31
CONLISK JOHN R JR	LOT 8	02-6N-29-DCLO-0008-0000	373.76
CONLON BARBARA D TRUSTEE	UNIT 2318	01-6N-29-V28B-2318-0000	310.4
CONNOLLY JOHN W JR & ANNE L	LOTS 1 & 2 EX N5.7' OF LOT 2	01-6N-29-0850-0001-0000	446.15
CONRAD DONALD W & MARGARET W	TRACT 59	01-6N-29-0300-0059-0000	349.05
CONWAY HENRY N JR & ROWENA ANN	LOT 28	03-6N-29-00LP-0028-0000	500.72
COOK JOHN W & GEORGIANNA	VILLA UNIT #3005	01-6N-29-V040-3005-0000	297.11
COOK WILLIAM R	VILLA UNIT #3100	01-6N-29-V310-3100-0000	279.73
COOPER HARRY A & HARRIET L	LOT 117	01-6N-29-1320-0117-0000	323.34
COOPER RICHARD A TRUSTEE	IN OR 645 PG 551	01-6N-29-AICO-0008-0000	953.25
COOPER RICHARD L	LOT 135	01-6N-29-1320-0135-0000	495.17
COPELAND EDWARD M III TRUSTEE	TRACT 32	01-6N-29-0300-0032-0000	272.22

SAISS_MSBU_Assessment_Roll

COPLEY JAMES D JR & RHONDA S	UNIT 1813	02-6N-29-V005-1813-0000	447.56
CORBEIL STEPHEN & MARY K TRSTE	UNIT 1646	02-6N-29-V003-1646-0000	505.91
CORBIN PATT CROCKETT TRUSTEE	UNIT 204	00-00-30-0607-0204-0000	548.34
CORREA JUAN J & MARINA A	UNIT 6513	01-6N-29-V420-6513-0000	548.34
CORREA JUAN J & MARINA A	LOT 17	03-6N-29-00LP-0017-0000	311.55
COTE MICHAEL R & PAUL N (TIC)	LOT 23	01-6N-29-0200-0023-0000	447.12
COVIE FRANK P TRUSTEE &	UNIT 1804	02-6N-29-V005-1804-0000	377.02
COVINGTON DELORES ANN	UNIT 1612	02-6N-29-V003-1612-0000	447.56
COXEN PATRICIA TRUSTEE	UNIT 1421	01-6N-29-V30A-1421-0000	519.17
CRANE WILLIAM E & MARY C	VILLA UNIT #1129	01-6N-29-V14B-1129-0000	383.91
CRAWFORD JOHN T & EMILY E	LOT 12	01-6N-29-1900-0012-0000	320.82
CRAWFORD MARGIE	LOT 39 OR 143/570 D OF C	01-6N-29-1900-0039-0000	333.86
CRAWFORD THOMAS J & JULIA E	PT OF LOTS 24 & 25	00-00-30-0546-0024-0000	519.21
CRAWFORD TOM H	LOT 13 CEDAR POINT	01-6N-29-0300-0013-0000	272.22
CREMIN ROBERT H	VILLA UNIT 1120	01-6N-29-V14B-1120-0000	447.56
CREVASSE LAMAR & CAROL A	VILLA UNIT 1348	01-6N-29-V120-1348-0000	474.08
CRIPPS FREDERICK A D & GAYE	UNIT 1630	02-6N-29-V003-1630-0000	500.6
CRISP ALLISON R	LOT 28	01-6N-29-0201-0028-0000	401.15
CROCKER JULIE S & AUGUSTUS T	VILLA UNIT 2134	01-6N-29-V160-2134-0000	332.81
CROWE MARY JANE	UNIT 2313	01-6N-29-V28B-2313-0000	310.4
CROWLEY CATHLEEN G & JOHN P	LOT 104	01-6N-29-0202-0104-0000	423.29
CROWLEY JAMES M & BEVERLY A	VILLA UNIT #2008	01-6N-29-V160-2008-0000	326.08
CROWLEY JOHN J & K ABINA	LOT 40	01-6N-29-0200-0040-0000	429.11
CROWLEY MARIANNE	LOT 60	01-6N-29-0201-0060-0000	279.02
CROWLEY MARIANNE &	LOT 61	01-6N-29-0201-0061-0000	279.02
CRUMLEY HENRY R JR	UNIT 240	01-6N-29-V17A-0240-0000	341.48
CRYAN ELLEN & GERARD (JTROS)	LOT 150 IN OR 897/111	01-6N-29-1320-0150-0000	320.85
CUBBAGE CHARLES M &	VILLA UNIT #3030	01-6N-29-V040-3030-0000	290.93
CULLINAN STEPHEN A & THERESA S	UNIT 208	01-6N-29-V17B-0208-0000	391.87
CULP JOAN E TRUSTEE	LOT 76	01-6N-29-191A-0076-0000	379.13
CULVERHOUSE GAY	VILLA UNIT 3419	01-6N-29-V070-3419-0000	289.45
CUNNINGHAM MICHAEL W & SHARON	VILLA UNIT 1154	01-6N-29-V14B-1154-0000	447.56
CUNNINGHAM WILLIAM C & THERESA	TRACT 39 CEDAR POINT	01-6N-29-0300-0039-0000	356.87
CUNNINGHAM WILLIAM C & THERESA	UNIT 217	01-6N-29-V17B-0217-0000	394.52
CURRAN JOHN P & JEANNE	UNIT 2222	01-6N-29-V28A-2222-0000	341.77
CURRAN JOHN P & JEANNE	LOT 125	01-6N-29-0202-0125-0000	392.26
CURRAN JOHN P & JEANNE M	UNIT 2220	01-6N-29-V28A-2220-0000	326.08
CURRIE JANICE J	UNIT 2219	01-6N-29-V28A-2219-0000	341.77
CURTIS EDWARD M & VALTA KAY	UNIT 201 PHASE I	00-00-30-0545-0201-0000	447.56
CURY & SALTMARSH DEVELOPMENT	LOT 10 IN OR 891/140	03-6N-29-000P-0010-0000	293.87
CURY & SALTMARSH DEVELOPMENT &	LOT 23 IN OR 883/1566	03-6N-29-000P-0023-0000	280.91

SAISS_MSBU_Assessment_Roll

CURY & SALTMARSH DEVELOPMENT &	LOT 13	03-6N-29-00SP-0013-0000	323.34
CURY & SALTMARSH DEVELOPMENT &	LOT 28	01-6N-29-2000-0028-0000	270.96
CURY & SALTMARSH DEVELOPMENT &	LOT 14	03-6N-29-00SP-0014-0000	323.34
CURY & SALTMARSH DEVELOPMENT &	LOT 15	01-6N-29-2000-0015-0000	270.96
CURY & SALTMARSH DEVELOPMENT &	LOT 7	01-6N-29-1900-0007-0000	272.22
CURY & SALTMARSH DEVELOPMENT &	LOT 169	01-6N-29-131A-0169-0000	272.22
CURY CHRISTOPHER L &	LOT 149	01-6N-29-0202-0149-0000	279.02
CURY CHRISTOPHER T	LOT 17 IN OR 886/334	01-6N-29-2000-0017-0000	270.96
DAHL CURTIS S	LOT 3	01-6N-29-1200-0003-0000	280.91
DAHL MARY ANN	TRACT 35	01-6N-29-0300-0035-0000	328.54
DALTO DAVID A & MARY S	VILLA UNIT 1338	01-6N-29-V120-1338-0000	346.79
DALTON FRANCES A &	LOT 65	01-6N-29-1300-0065-0000	320.85
DALY JOSEPH M & SUSAN W	VILLA UNIT 1390	01-6N-29-V120-1390-0000	474.08
DALZELL SAMUEL & BETTY E	LOT 115	01-6N-29-1320-0115-0000	313.26
DALZELL SAMUEL JR & BETTY E	VILLA UNIT 3204	01-6N-29-V090-3204-0000	280.61
DANA SEAN P &	UNIT 231	01-6N-29-V17B-0231-0000	391.87
DANIEL JAMES & DEVONNE S	VILLA UNIT 2101	01-6N-29-V160-2101-0000	332.81
DANIEL RONNIE C &	VILLA UNIT 1321	01-6N-29-V120-1321-0000	346.79
DANIEL RONNIE C &	VILLA UNIT 1326	01-6N-29-V120-1326-0000	370.65
DANIEL RONNIE C &	VILLA UNIT 1121	01-6N-29-V14B-1121-0000	373.31
DAUBEL JAMES F & SALLY B	VILLA UNIT 1351	01-6N-29-V120-1351-0000	474.08
DAVENPORT FRANCES M TRUSTEE	LOTS 41 & 42	01-6N-29-0201-0041-0000	453.07
DAVIDHEISER RICHARD & BARBARA	LOT 109	01-6N-29-0202-0109-0000	383.54
DAVIDHEISER RICHARD & BARBARA	UNIT 1623	02-6N-29-V003-1623-0000	460.82
DAVIDSON RICHARD A & JEFFREY	VILLA UNIT #1173	01-6N-29-V14B-1173-0000	434.3
DAVIS WILLIAM E &	VILLA UNIT 1114	01-6N-29-V14B-1114-0000	447.56
DAY ARTHUR L & DANA D	UNIT 1614	02-6N-29-V003-1614-0000	460.82
DDPM INVESTMENTS INC	UNIT 263	01-6N-29-V17A-0263-0000	434.3
DEAN DOUGLAS C & JOAN	LOTS 49 & 50	01-6N-29-0200-0049-0000	433.69
DEAS STEPHEN L & CYNTHIA G	VILLA UNIT #2073	01-6N-29-V160-2073-0000	299.19
DEBO THOMAS N	UNIT 1628	02-6N-29-V003-1628-0000	460.82
DEELEY HELEN D	VILLA 1215 IN OR 921/1235	01-6N-29-V290-1215-0000	299.42
DEHOFF G WEBSTER & GERALDINE Y	UNIT 2413	01-6N-29-V530-2413-0000	361.94
D'ELIA ALBERT R & DOLORES J	VILLA UNIT #2025	01-6N-29-V160-2025-0000	299.19
DEMETRIO THOMAS A TRUSTEE	LOT 10	01-6N-29-0450-0010-0000	460.82
DEMETRIO THOMAS A TRUSTEE	LOT 9 ESMT IN OR 633/1048	01-6N-29-0450-0009-0000	687.1
DENNY ROBERT W & ELAINE M	UNIT 205	01-6N-29-V17B-0205-0000	399.83
DEPUY PATRICIA & WM (85% INT)&	VILLA PARCEL 3320	01-6N-29-V100-3320-0000	280.61
DEROSSETT FAMILY LIMITED	UNIT 1858	02-6N-29-V005-1858-0000	540.39
DEROY MICHAEL F & VIRGINIA E	LOT 187	01-6N-29-1330-0187-0000	408.14
DEROY MICHEL F & VIRGINIA E	UNIT 1509	02-6N-29-V0P0-1509-0000	752.55

SAISS_MSBU_Assessment_Roll

DEROY VIRGINIA L	PT OF SEC 23-2N-28	01-6N-29-AICO-0002-0040	297.7
DESICH RICHARD TRUSTEE	LOT 13 PT OR 779/350	01-6N-29-2000-0013-0000	269.9
DESICH RICHARD TRUSTEE	LOT 12 PT OR 779/350	01-6N-29-2000-0012-0000	270.96
DEVINK LODEWIJK J R	LOT 5	01-6N-29-0450-0005-0000	460.82
DEVINK LODEWIJK J R TRUSTEE	LOT 3	01-6N-29-0450-0003-0000	460.82
DEVINK LODEWIJK J R TRUSTEE	LOT 4	01-6N-29-0450-0004-0000	717.48
DEVRIES JOHN O IV & HEATHER P	TRACT 60	01-6N-29-0300-0060-0000	352.07
DEWEESE DEAN	Unit 701	01-6N-29-150V-0701-0000	619.96
DIAMONTI MICHAEL C & NANCY L	VILLA UNIT 2123	01-6N-29-V160-2123-0000	299.19
DIAZ LAURA PHILO	VILLA UNIT 3415	01-6N-29-V070-3415-0000	280.61
DIBLASIO ROBERT V TRUSTEE	LOT 152	01-6N-29-1320-0152-0000	359.72
DICKSON ROBERT E & CHARLOTTE	UNIT 236	01-6N-29-V17B-0236-0000	444.91
DIETRICH DANIEL W & JEANNIE Q	VILLA UNIT 3120	01-6N-29-V310-3120-0000	279.73
DILLARD H L & MICKEY B	VILLA UNIT 3215	01-6N-29-V090-3215-0000	280.61
DOAN CHARLES H	UNIT 258	01-6N-29-V17A-0258-0000	434.3
DOBBS WILLIS JR & WENDILL W	VILLA UNIT #1167	01-6N-29-V14B-1167-0000	383.91
DODD GARY W	VILLA UNIT #1145	01-6N-29-V14B-1145-0000	383.91
DOERRSTEIN KLAUS	UNIT 1613	02-6N-29-V003-1613-0000	447.56
DOLAN PHILIP B & ELAINE M	LOT 6 IN OR 679/1372	01-6N-29-2000-0006-0000	363.6
DONALDSON ALAN E & JOAN E	LOT 104	01-6N-29-1300-0104-0000	316.2
DONALDSON THOMAS P TRUSTEE	UNIT 1817	02-6N-29-V005-1817-0000	460.82
DONALDSON THOMAS P TRUSTEE &	LOT 22	01-6N-29-150C-0022-0000	337.29
DONOVAN DORAN W F	LOT 130	01-6N-29-0202-0130-0000	414.01
DOOBE PAUL W JR	LOT 64	01-6N-29-1300-0064-0000	331.17
DORMINY BILLY C	UNIT 6537	01-6N-29-V420-6537-0000	516.52
DORNBUSH KIRK T	LOT 33 IN OR 130 PG 371	01-6N-29-0200-0033-0000	292.69
DORNBUSH ROBERT E	UNIT 275	01-6N-29-V17A-0275-0000	391.87
DOSCH MARK R &	VILLA UNIT 1370	01-6N-29-V120-1370-0000	500.6
DOSHI KISHORE & JEANNE M	UNIT 264	01-6N-29-V17A-0264-0000	434.3
DOUGHERTY THOMAS F	LOT 90	01-6N-29-0201-0090-0000	402.1
DOUGLAS CURT & SUSAN	LOT 1 IN OR 943/232	03-6N-29-0SPC-0001-0000	274.72
DOUGLAS CURT L & SUSAN M	LOT 3	00-00-30-0603-0003-0000	726.03
DOWLING BEATRICE S TRUSTEE	VILLA UNIT 3060	01-6N-29-V040-3060-0000	290.93
DOWLING BEATRICE S TRUSTEE	LOT 24	01-6N-29-1300-0024-0000	283.85
DOWLING RICHARD DREW	VILLA UNIT 3052	01-6N-29-V040-3052-0000	286.51
DOWLING SUSAN WHITE	VILLA UNIT 3414	01-6N-29-V070-3414-0000	289.45
DOYLE GEORGIA A	TRACT 36	01-6N-29-0300-0036-0000	339.06
DRENNEN THOMAS E &	VILLA UNIT #2081	01-6N-29-V160-2081-0000	299.19
DREW GRACIA TRUSTEE	LOT 89 IN OR 711/1749	03-6N-29-00LP-0089-0000	599.19
DRYMAN JOANNE &	VILLA UNIT 1393	01-6N-29-V120-1393-0000	500.6
DUBOSE JAMES R III	UNIT 2350	01-6N-29-V28B-2350-0000	310.4

SAISS_MSBU_Assessment_Roll

DUCCILLI HARRY JR & THELMA	VILLA UNIT #2004	01-6N-29-V160-2004-0000	323.84
DUDIAK ROBERT L &	LOT 34 IN OR 932/1368	03-6N-29-00LP-0034-0000	323.34
DUDLEY SHERYL L	UNIT 1815	02-6N-29-V005-1815-0000	513.86
DUEWEL JAMES L TRUSTEE	UNIT 107	00-00-30-0607-0107-0000	580.17
DUFFIELD LARRY J &	UNIT 1856	02-6N-29-V005-1856-0000	513.86
DUFFUS ROBERT H & BARBARA F	LOT 22 IN OR 732 PG 1060	01-6N-29-0201-0022-0000	414.33
DUMARESQ EUGENE JR	UNIT 1846	02-6N-29-V005-1846-0000	505.91
DUNAWAY DOROTHY M TRUSTEE OF	LOT 81	01-6N-29-191A-0081-0000	377.91
DUNCAN JOHN JR & JOAN (JTROS)	UNIT 1801	02-6N-29-V005-1801-0000	487.34
DUNES CLUB COMPANY II	LOT 39	02-6N-29-DCLO-0039-0000	278.13
DUNES CLUB COMPANY II	LOT 45	02-6N-29-DCLO-0045-0000	278.13
DUNES CLUB COMPANY II	LOT 41	02-6N-29-DCLO-0041-0000	278.13
DUNES CLUB COMPANY II	LOT 43	02-6N-29-DCLO-0043-0000	278.13
DUNES CLUB COMPANY II	LOT 37	02-6N-29-DCLO-0037-0000	278.13
DUNES CLUB COMPANY II	PRIVATE R/W 'S WITHIN	02-6N-29-DCLO-00RW-0000	
DUNES CLUB COMPANY II	IN OR 660 PG 102	02-6N-29-DCCO-0001-0010	
DUNES CLUB COMPANY II	TRACT C	02-6N-29-DCLO-000C-0000	
DUNES CLUB VILLA COMPANY LLC	IN OR 921/1168	02-6N-29-DCCO-0001-0120	2798.03
DUNES CLUB VILLA COMPANY LLC	IN OR 921/1164	02-6N-29-DCCO-0001-0110	2798.03
DUNWODY W ELLIOTT & MARTHA B	VILLA UNIT 3207	01-6N-29-V090-3207-0000	280.61
DUTTERA M JULIAN & SUE	VILLA UNIT 1105	01-6N-29-V14B-1105-0000	383.91
DWYER FREDERICK G	LOT 40	01-6N-29-1300-0040-0000	331.53
EAKIN MARY ELIZABETH	UNIT 2406	01-6N-29-V530-2406-0000	361.94
EASLEY JOHN F & CAROLINE W	LOT 149	01-6N-29-1320-0149-0000	349.63
EDDINGS D CLARK GRIFFIN	VILLA UNIT 3410	01-6N-29-V070-3410-0000	287.98
EDEBOHLS JOHN H & ADELE A	LOT 99	01-6N-29-0201-0099-0000	336.31
EDMONDS CHARLES N & ELINOR H	VILLA UNIT 3310	01-6N-29-V100-3310-0000	280.61
EFFREIN MARY LOU TRUSTEE	UNIT 6507	01-6N-29-V420-6507-0000	611.99
EHLERS ELAINE B	LOT 145	01-6N-29-0202-0145-0000	337.15
EISELE WILLIAM D & HELEN H	UNIT 2345	01-6N-29-V28B-2345-0000	310.4
ELDREDGE DIANE L & ALFRED T	UNIT 6515	01-6N-29-V420-6515-0000	572.21
ELGART DAVID A	UNIT 1533	02-6N-29-V0P0-1533-0000	606.69
ELLIS ROBERT & BARBARA	LOT 22	01-6N-29-0850-0022-0000	420.88
ELLOITT ARTHUR Y & PAMELA R	UNIT 1520	02-6N-29-V0P0-1520-0000	619.95
EMMI NANCY	VILLA UNIT 1124	01-6N-29-V14B-1124-0000	373.31
EMMONS HAMILTON & LILLIAN M	UNIT 1420	01-6N-29-V30A-1420-0000	519.17
ENOS PAUL R & DOROTHY N	UNIT 205	00-00-30-0607-0205-0000	564.25
ENSLOW LOIS V	LOT 50 IN OR 833/465	01-6N-29-1300-0050-0000	396.12
ENSLOW LOIS V	LOT 51	01-6N-29-1300-0051-0000	323.7
ENSLOW LOIS V &	LOT 49	01-6N-29-1300-0049-0000	431.55
ENTRIKEN SAMUEL O & ANNE P	LOT 13	01-6N-29-1300-0013-0000	370.28

SAISS_MSBU_Assessment_Roll

ERDAHL KEITH & MARILYN	LOTS 9 & 10	02-6N-29-0390-0009-0000	1129.85
ERICKSON RICHARD D JR	LOT 45	01-6N-29-1900-0045-0000	370.12
ESPOSITO FRANCES I	LOT 75	01-6N-29-191A-0075-0000	364.95
ESTES JOHN F III & DOROTHY C	LOT 40 IN OR 931/272	03-6N-29-00LP-0040-0000	323.34
EVANGELISTA JOSEPH & PATRICIA	UNIT 424	01-6N-29-V020-0424-0000	633.21
EVANS ROBERT E & SUSAN S	VILLA UNIT 2125	01-6N-29-V160-2125-0000	299.19
EVERETT WILLIAM D JR & ELLEN E	VILLA UNIT 1340	01-6N-29-V120-1340-0000	423.7
EVERSOLE GARY L & JOHANNA D	UNIT 280	01-6N-29-V17A-0280-0000	373.31
EVERSOLE GARY L & JOHANNA D	LOT 175	01-6N-29-131A-0175-0000	293.87
EWING KATHERINE C	VILLA 1214	01-6N-29-V290-1214-0000	299.42
EZELL HOWARD H	LOT 176	01-6N-29-131B-0176-0000	384.71
FAIELLA JOHN R & CAROL A	UNIT 1626	02-6N-29-V003-1626-0000	540.39
FARICY MARY B & JOHN H JR &	VILLA UNIT #3109	01-6N-29-V310-3109-0000	279.73
FARNY PAUL O & FRAUKE	UNIT 2353	01-6N-29-V28B-2353-0000	310.4
FARRAR CAROLE	UNIT 202 PHASE I	00-00-30-0545-0202-0000	450.22
FARROW RODNEY & BETTY TRUSTEES	VILLA UNIT 3045	01-6N-29-V040-3045-0000	290.93
FARTHING LINDA M JENKINS	UNIT 1839	02-6N-29-V005-1839-0000	487.34
FAUSSEMAGNE JACK & CAROLE	UNIT 463	01-6N-29-V020-0463-0000	765.81
FAY PAUL C & ELEANOR C	UNIT 6547	01-6N-29-V420-6547-0000	553.65
FEAZELL THOMAS L & VIRGINIA S	LOT 63 IN OR 744 PG 742	01-6N-29-1900-0063-0000	445.61
FEDORKO FREDERICK J &	LOT 4	01-6N-29-0201-0004-0000	378.15
FEHRMAN DONALD GARRY & SIGRID	LOT 2 IN OR 973/805	00-00-30-0603-0002-0000	1302.69
FELDMAN ASSOCIATES LP	VILLA UNIT 1153	01-6N-29-V14B-1153-0000	434.3
FELKER RICHARD R	LOT 70	01-6N-29-0201-0070-0000	365.16
FENRICH ANDREW G	UNIT 1652	02-6N-29-V003-1652-0000	513.86
FERGUSON BETTY JANE	UNIT 1527	02-6N-29-V0P0-1527-0000	752.55
FERGUSON JAMES & BARBARA B	LOT 7	03-6N-29-OSP2-0007-0000	603.46
FERGUSON ROBERT III & KATHRYN	VILLA UNIT 1357	01-6N-29-V120-1357-0000	500.6
FERNLUND KARL R & SUSAN D	LOT 12	01-6N-29-030B-0012-0000	436.82
FETHERSTON JAMES H & SHERRI C	VILLA 1212	01-6N-29-V290-1212-0000	299.42
FIDLER ROBERT W & DOROTHY B &	UNIT 1816	02-6N-29-V005-1816-0000	513.86
FIELDER DENNIS	Unit 715	01-6N-29-150V-0715-0000	795.71
FIELDER JOHN & MARY ELIZABETH	UNIT 1428	01-6N-29-V30A-1428-0000	513.86
FIFIELD RALPH E & PATRICIA A	PT LOTS 29 30 & 31	00-00-30-0546-0030-0000	550.77
FILBERT WILLIAM P & CAROL J	UNIT 447	01-6N-29-V020-0447-0000	752.55
FINDLAY THOMAS W & PAMELA M	UNIT 212	01-6N-29-V17B-0212-0000	434.3
FINGELLY GEORGE & BETTY	LOTS 8 & 9	03-6N-29-00LP-0008-0000	499.78
FINLEY GAIL S	UNIT 1824	02-6N-29-V005-1824-0000	474.08
FINNERTY RICHARD E & WENDY M	UNIT 402	01-6N-29-V020-0402-0000	726.03
FISKE JACK C	LOT 41	01-6N-29-0200-0041-0000	292.69
FITZMAURICE LEO W & CATHERINE	VILLA UNIT #1125	01-6N-29-V14B-1125-0000	383.91

SAISS_MSBU_Assessment_Roll

FITZPATRICK F GERALD & MARY E	UNIT 2361	01-6N-29-V28B-2361-0000	310.4
FITZPATRICK FAMILY TRUST	UNIT 239	01-6N-29-V17A-0239-0000	362.7
FLAHERTY PATRICIA C &	VILLA UNIT 2119	01-6N-29-V160-2119-0000	299.19
FLAHIVE JOHN & MARIANN	LOT 74	01-6N-29-0201-0074-0000	279.02
FLAHIVE JOHN H & MARIANN G	LOT 73	01-6N-29-0201-0073-0000	347.81
FLEMING EDWARD J JR & DEBORA A	VILLA UNIT #1141	01-6N-29-V14B-1141-0000	373.31
FLETCHER KATHLEEN C TRUSTEE OF	LOT 60	01-6N-29-1900-0060-0000	402.81
FLUKER JAMES D JR & DOROTHY I	UNIT 2203	01-6N-29-V28A-2203-0000	341.77
FLYNN JAMES A	VILLA UNIT 3210	01-6N-29-V090-3210-0000	280.61
FLYNN JAMES F & JANET A	LOT 20 PT OR 724/648	00-00-30-0546-0020-0000	429
FLYNN JAMES F & JANET A	LOT 34	03-6N-29-00SP-0034-0000	483.56
FLYNN JAMES F & JANET A	LOT 21 PT OR 724/648	00-00-30-0546-0021-0000	429
FLYNN JAMES F & JANET A	PT OF LOT 33	03-6N-29-00SP-0033-0010	323.34
FLYNN PAULA M	LOT 111	01-6N-29-0202-0111-0000	417.21
FOGG GLENICE D TRUSTEE	VILLA UNIT 2062	01-6N-29-V160-2062-0000	299.19
FOR (4) MUNSON FAMILY	LOT 4	01-6N-29-1200-0004-0000	361.52
FORD BURTON A JR & CAROLYN S	UNIT 1557	02-6N-29-V0P0-1557-0000	619.95
FORD GEORGE M & CAROLYN M	LOT 1	01-6N-29-1300-0001-0000	369.17
FORRISTAL THOMAS J & JUDITH J	VILLA UNIT 3427	01-6N-29-V070-3427-0000	289.45
FORTE SUSAN SEAVEY	VILLA UNIT #3016	01-6N-29-V040-3016-0000	286.51
FOST RONALD B & ROBERTA SUE	UNIT 279	01-6N-29-V17A-0279-0000	434.3
FOSTER ALVAN M & MARY LOUISE	LOT 3	01-6N-29-1900-0003-0000	353.56
FOSTER MICHAEL E & MARY JANE	UNIT 206	01-6N-29-V17B-0206-0000	434.3
FOUR SEASONS HOMEBUILDERS LLC	TRACT 27	01-6N-29-0300-0027-0000	272.22
FOWLE GEORGE	VILLA UNIT 3023	01-6N-29-V040-3023-0000	290.93
FOWLER DAVID F	UNIT 1431	01-6N-29-V30A-1431-0000	513.86
FOX CLIFFORD H	UNIT 2221	01-6N-29-V28A-2221-0000	326.08
FOX EDWARD J & ELIZABETH M	VILLA UNIT #2017	01-6N-29-V160-2017-0000	299.19
FRANCIS IRV M & JANET L	LOT 3	01-6N-29-0820-0003-0000	539.94
FRANK WILLIAM P & JEAN O	LOT 110	01-6N-29-0202-0110-0000	301.88
FRANKLIN HANNAH HOPKINS &	LOT 183	01-6N-29-131B-0183-0000	358.85
FRANKLIN JAY D & PATRICIA F	VILLA UNIT 1388	01-6N-29-V120-1388-0000	474.08
FREEDMAN BROTHERS INC	LOT 11 OR 482/706	01-6N-29-2000-0011-0000	270.96
FREEMAN MARC E & LOUISE A	UNIT 2301	01-6N-29-V28B-2301-0000	310.4
FREI HELENE B & DOUGLAS R &	VILLA UNIT 1311	01-6N-29-V120-1311-0000	474.08
FREITAG LENORE H TRUSTEE	LOT 79	01-6N-29-1300-0079-0000	339.74
FRICK HELMUT & HELEN L	PT OF LOTS 27 & 28 & 26	00-00-30-0546-0027-0000	559.4
FRIDRICH HEINZ K TRUSTEE	LOTS 21 & 22	03-6N-29-00SP-0021-0000	584.12
FRIDRICH HEINZ K TRUSTEE	LOT 23	03-6N-29-00SP-0023-0000	382.27
FRIEL THOMAS C SR	LOT 89	01-6N-29-1300-0089-0000	322.32
FRIEND ANNE FARR & ALEXANDER G	TRACT 33	01-6N-29-0300-0033-0000	369.47

SAISS_MSBU_Assessment_Roll

FROHLING DIANE W	VILLA UNIT 1010	01-6N-29-V14A-1010-0000	447.56
FROST DERRICK C & BERYL	UNIT 440	01-6N-29-V020-0440-0000	765.81
FROST DERRICK CHARLES	VILLA UNIT 1008	01-6N-29-V14A-1008-0000	447.56
FRUECHTENICHT RICHARD W &	UNIT 417	01-6N-29-V020-0417-0000	858.63
FRYBURG HANS W & URSULA M	LOT 35 IN OR 643/704	03-6N-29-00LP-0035-0000	439.23
FULLER ANNIE NORMAN &	VILLA UNIT 3425	01-6N-29-V070-3425-0000	289.45
FULLER EARL W JR	UNIT 232	01-6N-29-V17B-0232-0000	391.87
FULLER RICHARD G JR & BARBARA	LOT 23	01-6N-29-1300-0023-0000	364.62
FULTON DAVID C & STELLA O	VILLA UNIT 3303	01-6N-29-V100-3303-0000	280.61
FURLONG ROBERT B & MARY	LOT 100	01-6N-29-0201-0100-0000	279.02
FUSCO CLAUDE E JR & KATHRYN	UNIT 1803	02-6N-29-V005-1803-0000	421.04
GAILLARD DONELLA N TRUSTEE	UNIT 1530	02-6N-29-V0P0-1530-0000	606.69
GAILLARD MIKE	Unit 713	01-6N-29-150V-0713-0000	751.28
GALE JAMES C & SUZANNE	LOT 34	01-6N-29-1900-0034-0000	339.4
GALE SUZANNE G	LOT 29 IN OR 932/12	03-6N-29-00LP-0029-0000	315.97
GALLAGHER DANIEL J & MARION D	LOT 18	03-6N-29-00SP-0018-0000	516.79
GALLIGAN JOHN D & AUDREY F	UNIT 1609	02-6N-29-V003-1609-0000	434.3
GALLOWAY PETER D & ELIZABETH	VILLA UNIT 1381	01-6N-29-V120-1381-0000	423.7
GALVIN PATRICK J & LEANNE V	VILLA UNIT #2003	01-6N-29-V160-2003-0000	323.84
GANT DONALD R	LOT 5	03-6N-29-00LP-0005-0000	308.6
GANT DONALD R	LOT 4	03-6N-29-00LP-0004-0000	308.6
GANT DONALD R & JANE P	LOT 8	03-6N-29-0SP2-0008-0000	441.2
GANT DONALD R & JANE T	VILLA UNIT 1032	01-6N-29-V14A-1032-0000	447.56
GANTT GOLDA K	VILLA UNIT #3012	01-6N-29-V040-3012-0000	286.51
GARDNER BRUCE	LOT 48 IN OR 834/1651	03-6N-29-00LP-0048-0000	293.87
GARNER VERNON E & REGINA R	LOT 11	01-6N-29-0300-0011-0000	327.2
GARRETT HAROLD C	UNIT 6511	01-6N-29-V420-6511-0000	553.65
GARTH RICHARD E & LOUISE M	LOT 7	01-6N-29-1300-0007-0000	360
GEAREN PETER F & LISA M	VILLA UNIT 1003	01-6N-29-V14A-1003-0000	434.3
GELBACH LORETTA M & THOMAS	VILLA 1205	01-6N-29-V290-1205-0000	299.42
GEMUNDER JOEL F	LOT 21	01-6N-29-0200-0021-0000	620.16
GENTLES SAMUEL T SR & DIANA L	LOT 18 EX S-1	01-6N-29-0850-0018-0000	407.62
GEORGE RICHARD N & PATRICIA J	VILLA UNIT 1159	01-6N-29-V14B-1159-0000	434.3
GERKIN SHARON W	UNIT 206	00-00-30-0607-0206-0000	564.25
GESSNER GENE A	UNIT 1644	02-6N-29-V003-1644-0000	580.17
GETTIG RONALD E & CAROL A	LOT 120	01-6N-29-0202-0120-0000	279.02
GETTIG RONALD E & CAROL A	LOT 119	01-6N-29-0202-0119-0000	403.46
GIBSON TOM L JR & SUSAN M	LOT 45	01-6N-29-0200-0045-0000	388.27
GIDDENS LESTER H MALLARY TRSTE	VILLA UNIT #3014	01-6N-29-V040-3014-0000	297.11
GIEG L FREDERICK JR & P TRSTES	LOT 90	03-6N-29-00LP-0090-0000	639.65
GILLIAM THOMAS A TRUSTEE &	LOT 1	01-6N-29-0200-0001-0000	408.84

SAISS_MSBU_Assessment_Roll

GILLUM WILLARD & RUTH C	VILLA UNIT #2018	01-6N-29-V160-2018-0000	299.19
GILSDORF JOHN B	VILLA UNIT 1024	01-6N-29-V14A-1024-0000	447.56
GILSTRAP MICHAEL L & BRENDA N	LOT 44	01-6N-29-0200-0044-0000	395.47
GINGRICH WILLIAM G & JOANN	TRACT 57	01-6N-29-0300-0057-0000	277.81
GINGRICH WILLIAM G & JOANN	TRACT 58	01-6N-29-0300-0058-0000	351.86
GIRTON KARL R & FELECIA H	LOT 58	01-6N-29-0201-0058-0000	279.02
GLASER GARY A & JUDITH A	LOT 30 IN OR 869 PG 493	01-6N-29-150C-0030-0000	364.18
GLASER GARY A & JUDITH A	LOT 10	01-6N-29-0850-0010-0000	397.44
GLEASON MICHAEL W & CAROLYN A	LOT 13 IN OR 942/269	03-6N-29-00TP-0013-0000	317.3
GLENN FRANK & KATHERINE	UNIT 6506	01-6N-29-V420-6506-0000	606.69
GLOVER JOHN G & CAROLYN E	UNIT 104 PHASE I & GRGE # 104	00-00-30-0545-0104-0000	445.97
GOFORTH DOUGLAS W & KAY L/E	LOT 51	01-6N-29-0200-0051-0000	359.87
GOLDMAN RICHARD & SHARON M &	VILLA UNIT 2015	01-6N-29-V160-2015-0000	299.19
GOMEZ LOUIS V & JEAN F	UNIT 1655	02-6N-29-V003-1655-0000	513.86
GONSALVES HENRY E	LOT 25	03-6N-29-000P-0025-0000	280.91
GOODELL GLORIA E TRUSTEE OF	LOT 65	01-6N-29-1900-0065-0000	374.34
GORDON CHARLES F JR & MARYLYN	LOT 198	01-6N-29-1340-0198-0000	439.78
GORDON MARYLYN & CHARLES TRSTS	LOT 199	01-6N-29-1340-0199-0000	352.8
GORDON STEWART G	LOT 145	01-6N-29-1320-0145-0000	353.31
GORHAM INVESTMENT GROUP LC	LOT 153	01-6N-29-1320-0153-0000	283.85
GORHAM INVESTMENT GROUP LC	LOT 12	00-00-30-0603-0012-0000	1128.39
GORMAN MARY TRUSTEE	UNIT 276	01-6N-29-V17A-0276-0000	373.31
GORRY SHARON W & PETER E	VILLA UNIT 2076	01-6N-29-V160-2076-0000	299.19
GOUGH MARY JANET	VILLA UNIT 1352	01-6N-29-V120-1352-0000	500.6
GOURGUES HAROLD W JR	UNIT 1805	02-6N-29-V005-1805-0000	487.34
GOWER WILLIAM H & GAYLE B	LOT 70 IN OR 785/169	03-6N-29-00LP-0070-0000	619.61
GRAHAM ANNE R & ANTHONY K	VILLA UNIT #3001	01-6N-29-V040-3001-0000	290.93
GRAHAM JAMES E & BARBARA D	VILLA UNIT 1113	01-6N-29-V14B-1113-0000	434.3
GRAHAM KENNETH J	UNIT 101	00-00-30-0607-0101-0000	527.13
GRAMLING NADINE	VILLA UNIT #3036	01-6N-29-V040-3036-0000	286.51
GRANDLE LORREN BECKER	VILLA UNIT 1013	01-6N-29-V14A-1013-0000	434.3
GRANT JOAN A TRUSTEE	LOT 52 IN OR 977/1316	01-6N-29-0200-0052-0000	354.81
GRAVEN TIMOTHY M & LINDA B	VILLA UNIT #2041	01-6N-29-V160-2041-0000	332.81
GRAVENOR JOHN H & M FRANCES	LOTS 128 & 129	01-6N-29-1320-0128-0000	358.51
GRAY KIRK L TRUSTEE	UNIT 1604	02-6N-29-V003-1604-0000	377.02
GRAY RICHARD E & JEAN M	LOT 44	01-6N-29-0201-0044-0000	443.52
GRAY ROBERT C & JOANNA L	LOT 3 IN OR 803/280	02-6N-29-DCLO-0003-0000	379.67
GREBE MICHAEL W & MARGARET H	LOT 161	01-6N-29-132A-0161-0000	422.43
GRECO PAUL W & ELIZABETH J	VILLA UNIT 1184	01-6N-29-V14B-1184-0000	407.78
GREEN A CHRISTIAN & MARIE	LOT 11 IN OR 895/1056	02-6N-29-DCLO-0011-0000	377.92
GREEN ARNOLD C & EILEEN	LOT 12 IN OR 900/1695	03-6N-29-000P-0012-0000	396.69

SAISS_MSBU_Assessment_Roll

GREEN HENRY B JR &	VILLA UNIT #3029	01-6N-29-V040-3029-0000	286.51
GREENBLUM JESSE & CATHERINE M	LOT 19	01-6N-29-0201-0019-0000	409.24
GREENE CHARLES M & ANDREA DIB	VILLA UNIT 1107	01-6N-29-V14B-1107-0000	383.91
GREGORY DAVID B & LINDA W	LOT 43	01-6N-29-0201-0043-0000	372.65
GRIFFIN JOHN E & GWEN W	VILLA UNIT #1195	01-6N-29-V14B-1195-0000	407.78
GRIFFIN RANSOM & MARY J	VILLA UNIT #3009	01-6N-29-V040-3009-0000	297.11
GRIFFITHS PAUL F	VILLA UNIT 3058	01-6N-29-V040-3058-0000	286.51
GRISSOM JERRY D &	VILLA UNIT 1378	01-6N-29-V120-1378-0000	346.79
GROCE ROBERT & DONNA H	LOT 12	01-6N-29-0201-0012-0000	376.77
GROSSMAN RITA TRUSTEE	UNIT 6516	01-6N-29-V420-6516-0000	535.08
GRUNDER LOIS	UNIT 443	01-6N-29-V020-0443-0000	633.21
GSK INVESTMENTS LLC	VILLA UNIT #2066	01-6N-29-V160-2066-0000	299.19
GUETHLEIN WILLIAM O	VILLA UNIT 3209	01-6N-29-V090-3209-0000	280.61
GUSHUE JOSEPH T & CATHERINE F	LOT 43	01-6N-29-1900-0043-0000	341.03
GUTHRIE DONALD A & LAURETTA J	PARCEL 17	01-6N-29-AICO-0017-0000	308.6
H V TECHNOLOGIES INC	VILLA UNIT 2087	01-6N-29-V160-2087-0000	332.81
HAAS JULIANNE M	LOT 3	01-6N-29-030A-0003-0000	429.34
HAAS KURT	VILLA UNIT 3329	01-6N-29-V100-3329-0000	280.61
HACKETT KENNETH F & JOAN F	VILLA UNIT #2074	01-6N-29-V160-2074-0000	299.19
HACKETT KENNETH F & JOAN F	UNIT 247	01-6N-29-V17A-0247-0000	360.31
HACKETT ROBERT & JOAN	LOT 28	01-6N-29-1900-0028-0000	341.65
HADDOCK CLAUDIA D	VILLA UNIT 3107	01-6N-29-V310-3107-0000	279.73
HAERTHER WILLIAM W JR TRUSTEE	LOTS 7 & 8	01-6N-29-1200-0007-0000	371.11
HALEY THOMAS B & PAMELA S	LOT 99	01-6N-29-1300-0099-0000	268.83
HALL EDWIN L JR & ALLYSON D	VILLA 1207	01-6N-29-V290-1207-0000	299.42
HALL GENEVIEVE M TRUSTEE	LOTS 29 & 30	03-6N-29-000P-0029-0000	384.13
HALL GEORGE S SR & MARGARET R	LOT 85	01-6N-29-1300-0085-0000	356.51
HALL W DON &	UNIT 234	01-6N-29-V17B-0234-0000	444.91
HALLEY HARRY J & ELINORE A	LOT 33	01-6N-29-0201-0033-0000	411.74
HAMB WILLIAM E & KENT H	UNIT 6544	01-6N-29-V420-6544-0000	521.82
HAMILTON JAMES G & LUCY W	VILLA UNIT 1323	01-6N-29-V120-1323-0000	423.7
HAMILTON LAWSON W JR	UNIT 453	01-6N-29-V020-0453-0000	805.59
HAMILTON LAWSON W JR	UNIT 454	01-6N-29-V020-0454-0000	712.77
HAMILTON O FREDERICK JR &	UNIT 6508	01-6N-29-V420-6508-0000	627.9
HAMLING JAMES L	VILLA UNIT #1196	01-6N-29-V14B-1196-0000	407.78
HAMLING JAMES L	LOT 1	01-6N-29-030A-0001-0000	449.17
HAMMER DANIEL W & ANNE T	VILLA UNIT 2042	01-6N-29-V160-2042-0000	332.81
HAMMER HENRY F & ANNETTE M	LOT 44	01-6N-29-1900-0044-0000	381.8
HAMMETT RICHARD M & MARY J	LOT 10 IN OR 901/1847	01-6N-29-0200-0010-0000	380.12
HAMMOND CHARLES M & GRACE E	TRACT 68	01-6N-29-0300-0068-0000	349.92
HAMPTON COLIN & M CO-TRUSTEES	LOT 4	03-6N-29-0SP2-0004-0000	605.06

SAISS_MSBU_Assessment_Roll

HAMPTON COLIN C & MARJORIE B	UNIT 2204	01-6N-29-V28A-2204-0000	341.77
HAMRICK JOHN D & DIANE	LOT W1/2 OF 46 & E1/2 OF 47	01-6N-29-1300-0046-0000	323.34
HANKS ROBERT P & MARY LYNN	LOT 19 IN OR 924/194	02-6N-29-DCL0-0019-0000	378.66
HANNA CLAIRE E	UNIT 2207	01-6N-29-V28A-2207-0000	326.08
HANSEL VICTORIA TRUSTEE	UNIT 1417	01-6N-29-V30A-1417-0000	500.6
HANSEN W BRUCE & JUDY J	LOT 25	01-6N-29-0200-0025-0000	388.5
HARDEE MARY G	VILLA UNIT 3408	01-6N-29-V070-3408-0000	289.45
HARDIN FREDERICK F	VILLA UNIT 1109	01-6N-29-V14B-1109-0000	383.91
HARDING CORP	UNIT 459	01-6N-29-V020-0459-0000	858.63
HARDING JACQUELINE M &	IN OR 348 PG 328	01-6N-29-AICO-0003-0070	256.62
HARGREAVES PAUL J & SHIRLEY B	LOT 46	01-6N-29-0201-0046-0000	368.22
HARLIN MARILYN C	UNIT 284	01-6N-29-V17A-0284-0000	434.3
HARLIN SEWELL C & MARILYN C	LOT 52 OR 516/1235	03-6N-29-00LP-0052-0000	476.93
HARMAN LOIS TRUSTEE	LOT 52	01-6N-29-1900-0052-0000	439.06
HARMON BARBARA H	VILLA UNIT 1374	01-6N-29-V120-1374-0000	474.08
HARPER TAMELIA A	UNIT 1806	02-6N-29-V005-1806-0000	487.34
HARRELL DAVID E & DALE F	VILLA UNIT #2052	01-6N-29-V160-2052-0000	332.81
HARRIS AUDLEY C & IRENE G	PT OF SEC 23 TWN 2N RG 28	01-6N-29-AICO-0002-0010	352.97
HARRIS C M & CAROL A	LOT 112	01-6N-29-1320-0112-0000	263.2
HARRIS ELIZABETH	Unit 718	01-6N-29-150V-0718-0000	877.95
HARRIS ELIZABETH	UNIT 1617	02-6N-29-V003-1617-0000	460.82
HARRIS ELIZABETH C	UNIT 1640	02-6N-29-V003-1640-0000	513.86
HARRIS JOE & ADAIR B	TRACT 38	01-6N-29-0300-0038-0000	272.22
HARRIS MARY MARGARET DURHAM	LOT 54	01-6N-29-1300-0054-0000	318.62
HARRIS PAUL D & SARAH F	VILLA UNIT 3054	01-6N-29-V040-3054-0000	290.93
HARRISON JACK S & BARBARA G	UNIT 1404	01-6N-29-V30A-1404-0000	519.17
HARRISON RANDALL P	LOT 5 IN OR 838/408	01-6N-29-1200-0005-0000	366.97
HARTLEY M J & MARIE & JENNIFER	VILLA UNIT #1136	01-6N-29-V14B-1136-0000	447.56
HARTMAN FREDERICK D &	LOT 10	03-6N-29-00TP-0010-0000	329.23
HARTMAN FREDERICK D &	LOT 7	01-6N-29-0300-0007-0000	331.53
HARTMAN VIRGINIA	UNIT 7-A	00-00-30-0087-0007-00A0	468.78
HASKINS RICHARD J &	UNIT 2338 IN OR 986/547	01-6N-29-V28B-2338-0000	310.4
HASSE EVELYN M TRUSTEE	LOT 57 &(ESMT IN OR 171/240)	01-6N-29-0200-0057-0000	349.23
HASTINGS JAMES E & CONSTANCE &	UNIT 281	01-6N-29-V17A-0281-0000	444.91
HASTY PAUL L BRENDA TRUSTEES	UNIT 104	00-00-30-0607-0104-0000	548.34
HATT KAREN S	VILLA UNIT #1146	01-6N-29-V14B-1146-0000	431.65
HATWELL DAVID M	LOT 5	00-00-30-0603-0005-0000	980.6
HAWKINS SUSAN C TRUSTEE	UNIT 103 PHASE I	00-00-30-0545-0103-0000	450.22
HAWTHORNE CHARLES E	VILLA UNIT 1383	01-6N-29-V120-1383-0000	370.65
HAYDEN PATRICIA Q TRUSTEE	VILLA UNIT 2097	01-6N-29-V160-2097-0000	332.81
HAYES ROBERT L JR & GEORGIA C	UNIT 9-A	00-00-30-0087-0009-00A0	468.78

SAISS_MSBU_Assessment_Roll

HEAD MARGARET & MICHAEL GARBER	TRACT 1	01-6N-29-0300-0001-0000	358.17
HEALAN JACK B JR & KAREN C	LOT 8	01-6N-29-0820-0008-0000	444.89
HEALY EDWARD L & TERI I	LOT 8	01-6N-29-0300-0008-0000	349.21
HEARD MACK & NATALIE	UNIT 6514	01-6N-29-V420-6514-0000	548.34
HEARD MACK W	LOT 25 IN OR 915/1930	01-6N-29-150C-0025-0000	402.28
HEARD MACK W & NATALIE	VILLA UNIT #2063	01-6N-29-V160-2063-0000	299.19
HEARD WILLIAM C & MARY KAY	LOT 59	01-6N-29-0201-0059-0000	327.15
HEATWOLE MARK M TRUSTEE	LOT 4	01-6N-29-0820-0004-0000	462.62
HECHT MILTON & SYLVIA T	VILLA UNIT #1157	01-6N-29-V14B-1157-0000	434.3
HECKMAN CARL & CYNTHIA	VILLA UNIT 3103	01-6N-29-V310-3103-0000	279.73
HEFFERNAN MICHAEL R JR	VILLA UNIT #2064	01-6N-29-V160-2064-0000	299.19
HEFFERNAN MICHAEL R TRUSTEE	VILLA UNIT 2127	01-6N-29-V160-2127-0000	332.81
HEGARTY BEVERLY A	VILLA UNIT 1005	01-6N-29-V14A-1005-0000	434.3
HEIDER JEANETTE D	TRACT 52	01-6N-29-0300-0052-0000	272.22
HEIDER JEANETTE D	VILLA UNIT #2049	01-6N-29-V160-2049-0000	332.81
HEIDER JEANETTE D	TRACT 53 CEDAR POINT	01-6N-29-0300-0053-0000	272.22
HEIKKENEN KULLMAN JACQUELYN TR	LOT 71	01-6N-29-0201-0071-0000	380.23
HEINRICH V JEAN LIVING TRUST	TRACT 56	01-6N-29-0300-0056-0000	350.38
HEMMINGER ELENA M	VILLA UNIT 2130	01-6N-29-V160-2130-0000	332.81
HENDERSON FRANK E & BONNIE K	VILLA UNIT 2103	01-6N-29-V160-2103-0000	299.19
HENDERSON THOMAS S & SALLY S	LOT 87	03-6N-29-00LP-0087-0000	613.26
HENDERSON THOMAS S TRUSTEE	UNIT 1821	02-6N-29-V005-1821-0000	500.6
HENDRICKS SCOT R & JILL C	VILLA UNIT 1111	01-6N-29-V14B-1111-0000	383.91
HENDRICKSON STEPHEN & VIRGINIA	LOT 74	03-6N-29-00LP-0074-0000	389.63
HENDRICKSON STEPHEN K &	VILLA UNIT 3049	01-6N-29-V040-3049-0000	297.11
HENNING MARY E TRUSTEE	VILLA UNIT 3432	01-6N-29-V070-3432-0000	280.61
HENRICHS THOMAS R & CHRISTINA	VILLA UNIT 2045	01-6N-29-V160-2045-0000	332.81
HENSLEY JOHN F	VILLAS UNIT #2070	01-6N-29-V160-2070-0000	299.19
HERD J ROBERT & SALLY O	UNIT 2415	01-6N-29-V530-2415-0000	364.18
HERNANDEZ SANDRA & JOSE (TIC)	LOT 28 IN OR 884/1778	01-6N-29-150C-0028-0000	389.73
HERRINGTON JOAN	UNIT 1548	02-6N-29-V0P0-1548-0000	683.6
HERRON JAMES E & DAPHNE B	TRACT 46 IN OR 907/1911	01-6N-29-0300-0046-0000	359.07
HERTWECK MAX W & LAQUITA P	LOT 14	03-6N-29-00LP-0014-0000	463.73
HESS ROBERT P JR	UNIT 1429	01-6N-29-V30A-1429-0000	513.86
HESS ROBERT PATRICK JR	UNIT 277	01-6N-29-V17A-0277-0000	373.31
HESTER T. RODERICK	Unit 714	01-6N-29-150V-0714-0000	785.23
HEUSER DOROTHY N L/E	VILLA 1213	01-6N-29-V290-1213-0000	299.42
HEWITT A KENNETH III & DIANE K	UNIT 224	01-6N-29-V17B-0224-0000	434.3
HICKMAN RICHARD & BARBARA	UNIT 1811	02-6N-29-V005-1811-0000	487.34
HIGGINBOTHAM W T & DOLORES T	LOT 6	01-6N-29-1300-0006-0000	382.13
HILL GERALD & ELOISE	LOT 12	01-6N-29-0200-0012-0000	443.49

SAISS_MSBU_Assessment_Roll

HILL JAMES C & MARY B	UNIT 6-A	00-00-30-0087-0006-00A0	468.78
HILL MICHAEL D & JAYNE B	UNIT 9-C	00-00-30-0087-0009-00C0	468.78
HILLIER COLSON H JR & PATRICIA	LOT 14 IN OR 891/1406	01-6N-29-150C-0014-0000	473.99
HILLIS SEABORN W & WINIFRED	TRACT 21	01-6N-29-0300-0021-0000	272.22
HILTON CLIFFORD THOMAS & JANET	LOT 15	01-6N-29-1300-0015-0000	341.37
HINDS BETTY T	UNIT 2205	01-6N-29-V28A-2205-0000	341.77
HINEL JAMES F & STEPHENY M	UNIT 214	00-00-30-0607-0214-0000	670.34
HIPKINS CLEMENT C &	UNIT 1826	02-6N-29-V005-1826-0000	540.39
HOBART RICHARD B & NANCY J	UNIT 12-C	00-00-30-0087-0012-00C0	468.78
HOBBY CHARLES F	VILLA UNIT 1185	01-6N-29-V14B-1185-0000	407.78
HOCHMAN ROBERT F & CAROLYN B	VILLA UNIT 1122	01-6N-29-V14B-1122-0000	373.31
HODGE SUZETTE B	VILLA UNIT 2107	01-6N-29-V160-2107-0000	299.19
HODGSON THOMAS C II & BOBBIE L	VILLA UNIT 1372	01-6N-29-V120-1372-0000	474.08
HOEPPNER ROBERT G & JEANNE R	UNIT 2213	01-6N-29-V28A-2213-0000	341.77
HOEPPNER ROBERT G & JEANNE R	UNIT 2322	01-6N-29-V28B-2322-0000	310.4
HOFFMAN CREIGHTON	LOT 7	03-6N-29-000P-0007-0000	301.24
HOFFMAN CREIGHTON & ANDREA C	LOT 4	00-00-30-0603-0004-0000	726.03
HOFFMAN CREIGHTON G & ANDREA C	UNIT 435	01-6N-29-V020-0435-0000	832.11
HOFSTADTER CARL E & KATHY F	UNIT 6503	01-6N-29-V420-6503-0000	545.69
HOGAN BRIAN M & KATHLEEN	LOT 203	01-6N-29-1340-0203-0000	435.85
HOGAN GLORIA S	LOT 10	01-6N-29-030A-0010-0000	351.48
HOLBROOK JAMES L	LOT 31	01-6N-29-1300-0031-0000	357.65
HOLLAND JAMES J & CATHERINE A	LOT 3	01-6N-29-0203-0003-0000	274.54
HOLLAND ROBERT B TRUSTEE	UNIT 2309	01-6N-29-V28B-2309-0000	310.4
HOLLAND THARIN E & MAYALENE K	LOT 73	01-6N-29-191A-0073-0000	283.85
HOLLOWAY STRICKLAND JR	UNIT 202	01-6N-29-V17B-0202-0000	391.87
HOLMAN RICHARD E & JANET L	UNIT 1624	02-6N-29-V003-1624-0000	474.08
HOLMES ROBERT T & NANCY L	LOTS 130 & 131	01-6N-29-1320-0130-0000	351.01
HOLT EILEEN F &	LOT 174 OR 506/1103	01-6N-29-131A-0174-0000	293.87
HOLZENDORF KING & KEVIN J	VILLA UNIT #2060	01-6N-29-V160-2060-0000	299.19
HOMAN EUGENE M & DORIS L	UNIT 2411	01-6N-29-V530-2411-0000	364.18
HOMER EDWARD J & TAMARA K	UNIT 2202	01-6N-29-V28A-2202-0000	341.77
HONIG LAWRENCE E	VILLA UNIT 1190	01-6N-29-V14B-1190-0000	407.78
HONIG LAWRENCE E & LISA C	LOT 13	01-6N-29-150C-0013-0000	451.58
HOPKINS JOHN D	LOT 6	01-6N-29-150C-0006-0000	991.23
HOPKINS JOHN D &	UNIT 737	01-6N-29-150V-0737-0000	832.11
HOPKINS WALTER A & CAROLYN M	LOT 188 & E1/2 OF LOT 189 S-1	01-6N-29-1330-0188-0000	465.67
HOSKINS WILLIAM J & IFFATH A	UNIT 730	01-6N-29-150V-0730-0000	686.78
HOSKINS WILLIAM J & IFFATH A	UNIT 1639	02-6N-29-V003-1639-0000	487.34
HOTCHKISS CLARENCE F & EDNA C	VILLA UNIT #2055	01-6N-29-V160-2055-0000	332.81
HOUK DOROTHY A	UNIT 4-C	00-00-30-0087-0004-00C0	468.78

SAISS_MSBU_Assessment_Roll

HOUSTON GILBERT &	UNIT 1842	02-6N-29-V005-1842-0000	500.6
HOWARD CHRISTOPHER C & FLEUR R	VILLA UNIT 1017	01-6N-29-V14A-1017-0000	434.3
HOWARD GAYLE R	LOT 38 IN OR 808/1551	03-6N-29-00LP-0038-0000	323.34
HOWARD JAMES A & ANN R	UNIT 2405 IN OR 795/583	01-6N-29-V530-2405-0000	361.94
HOWARD JOHN H & GAYLE R	UNIT 1807	02-6N-29-V005-1807-0000	444.91
HOWARD RICHARD R	UNIT 1407	01-6N-29-V30A-1407-0000	500.6
HOWARD TERI I	UNIT 1810	02-6N-29-V005-1810-0000	487.34
HUBERT BENJAMIN F & KATHY R	LOT 48	01-6N-29-0200-0048-0000	401.23
HUDGINS MILDRED	VILLA UNIT 3302	01-6N-29-V100-3302-0000	280.61
HUELSMAN TIMOTHY W	LOT 22 IN OR 949/28	03-6N-29-000P-0022-0000	372.21
HUFF GAYLE G & JENIENE J	VILLA PARCEL 3322	01-6N-29-V100-3322-0000	280.61
HUFFAKER LENORA & ROBERT	VILLA UNIT #2054	01-6N-29-V160-2054-0000	332.81
HUGGINS ROGER S & DORIS J	UNIT 444	01-6N-29-V020-0444-0000	726.03
HUGHES JAMES A & FAYE L	LOT 23	03-6N-29-00LP-0023-0000	412.41
HUGHES RUTH S	LOT 148	01-6N-29-1320-0148-0000	369.69
HUGULEY KATHERINE Y	UNIT 423	01-6N-29-V020-0423-0000	726.03
HUMPHREY HERBERT M & JANEL B	LOT 8	01-6N-29-0450-0008-0000	617.14
HUMPHREY S HUBERT JR & NORMA P	UNIT 1855	02-6N-29-V005-1855-0000	513.86
HUMPHREY S HUBERT JR & NORMA P	UNIT 1854	02-6N-29-V005-1854-0000	606.69
HUMPHREY S. HUBERT JR	Unit 719	01-6N-29-150V-0719-0000	825.54
HUMPHREY S. HUBERT JR	Unit 721	01-6N-29-150V-0721-0000	906.17
HUNG LARRY HING YEE & AMY	VILLA UNIT 1103	01-6N-29-V14B-1103-0000	373.31
HUNT C TERRY	VILLA UNIT 1187	01-6N-29-V14B-1187-0000	407.78
HUNTER JAMES C & ETHELMARIE	VILLA UNIT 3420	01-6N-29-V070-3420-0000	280.61
HUNZIKER FREDERICK L & EVELYN	LOT 78	01-6N-29-1300-0078-0000	357.06
HURLEY JEANNE G LIVING TRUST	UNIT 2403	01-6N-29-V530-2403-0000	364.18
HURLEY JOHN E & NANCY P	LOT 50	01-6N-29-1900-0050-0000	439.22
HURST PAMELA C	LOT 85 IN OR 786/1085	03-6N-29-00LP-0085-0000	533.49
HUSS WILLIAM R	VILLA UNIT 3407	01-6N-29-V070-3407-0000	287.98
IMBRIANI VINCENT R & CATHRYN S	LOT 94	01-6N-29-1300-0094-0000	268.83
INNES DONN & CAROLYN H	LOT 21	01-6N-29-1900-0021-0000	335.14
INTREPID CORPORATION	UNIT 2407	01-6N-29-V530-2407-0000	364.18
IRMSCHER WALLACE & MICHELE D	LOT 123	01-6N-29-1320-0123-0000	334.29
IRWIN WILLIAM R & PATRICIA H	LOT 66	01-6N-29-0201-0066-0000	389.21
ISLE JACKSONVILLE INC	UNIT 235	01-6N-29-V17B-0235-0000	394.52
JACK WILLIAM I & SUZANNE B	LOT 163	01-6N-29-132A-0163-0000	442.98
JACKSON WILLIAM K SR	VILLA PARCEL 3324	01-6N-29-V100-3324-0000	280.61
JACOBS PATRICIA G	LOT 24	01-6N-29-1900-0024-0000	410.1
JACOBSON ROBERT D & SUSAN W	LOT 56	01-6N-29-0200-0056-0000	360.84
JADEJA JASWANT & LEENA	LOT 8 IN OR 929/640	01-6N-29-2000-0008-0000	270.96
JADEJA JASWANT & LEENA	LOT 8	00-00-30-0603-0008-0000	726.03

SAISS_MSBU_Assessment_Roll

JADEJA JASWANT & LEENA	LOT 178	01-6N-29-131B-0178-0000	308.6
JAM LLC	VILLA UNIT 1106	01-6N-29-V14B-1106-0000	431.65
JAMISON JOHN C & CAROL S	VILLA UNIT 1376	01-6N-29-V120-1376-0000	500.6
JANTZEN NELSON R & SALLY W	VILLA UNIT #2047	01-6N-29-V160-2047-0000	332.81
JAPOWICZ LEONARD & EVA	LOT 5 IN OR 960/1452	02-6N-29-DCLO-0005-0000	380.44
JARDINE WALTER B &	VILLA UNIT 2109	01-6N-29-V160-2109-0000	299.19
JARZYNA ANTHONY D & SUSAN R G	LOT 49 IN OR 843/1451	03-6N-29-00LP-0049-0000	380.48
JAYNES R EDWARD	UNIT 208	00-00-30-0607-0208-0000	580.17
JELKS FREEMAN N JR ETAL	LOT 11 IN OR 187 PG 1	01-6N-29-0200-0011-0000	299.42
JENKEN ASSOC LLC	VILLA UNIT 1373	01-6N-29-V120-1373-0000	500.6
JENKINS JOHN W & DEBORAH K	UNIT 404	01-6N-29-V020-0404-0000	659.73
JENKINS JOHN W III & DEBORAH	LOT 7	00-00-30-0603-0007-0000	726.03
JENKINS W LAWRENCE	LOT 74	01-6N-29-191A-0074-0000	352.9
JENNINGS WILLIAM N & JEANNE C	LOT 8 IN OR 937/1231	01-6N-29-0850-0008-0000	285.75
JENSEN PETER A JR & BETTY B	VILLA UNIT 1182	01-6N-29-V14B-1182-0000	407.78
JERVIS HERBERT H & MARY G	LOT 53	03-6N-29-00LP-0053-0000	342.49
JESSER BENN & BARBARA	TRACT 70	01-6N-29-0300-0070-0000	345.73
JETER JAMES M &	UNIT 1522	02-6N-29-V0P0-1522-0000	590.77
JETER JAMES M & DANIEL B	UNIT 1830	02-6N-29-V005-1830-0000	500.6
JETER JAMES M & DANIEL B	VILLA UNIT #2026	01-6N-29-V160-2026-0000	299.19
JEWELL SANDRA E	LOT 53 IN OR 924/8	01-6N-29-0201-0053-0000	292.69
JINNAH RIYAZ & SARAH	UNIT 2354	01-6N-29-V28B-2354-0000	310.4
JOHNSON BUDDY L	UNIT 207	00-00-30-0607-0207-0000	580.17
JOHNSON DAVID C & MYRA	VILLA UNIT 3024	01-6N-29-V040-3024-0000	286.51
JOHNSON DISTRIBUTING CO	UNIT 1423	01-6N-29-V30A-1423-0000	513.86
JOHNSON EDWIN & SANDRA (TIC)	UNIT 1521	02-6N-29-V0P0-1521-0000	590.77
JOHNSON GLENDA G & JOHN TRSTES	LOT 160	01-6N-29-132A-0160-0000	436.11
JOHNSON GLENN J & NINA D	LOT 84	01-6N-29-1300-0084-0000	343.12
JOHNSON JAMES R & JUDY B	LOT 33	01-6N-29-1300-0033-0000	352.08
JOHNSON JOAN L TRUSTEE	UNIT 241	01-6N-29-V17A-0241-0000	434.3
JOHNSON JOHN A & GLENDA G	UNIT 1401	01-6N-29-V30A-1401-0000	519.17
JOHNSON JULIE	LOT 27	01-6N-29-0850-0027-0000	406.93
JOHNSON SCOTT C & PATRICIA M	LOT 32 IN OR 917/1316	01-6N-29-150C-0032-0000	417.07
JOHNSON TODD E & JODIE A	UNIT 201	00-00-30-0607-0201-0000	527.13
JOHNSTON BOBBY G & DOROTHY J	TRACT 66	01-6N-29-0300-0066-0000	348.98
JONES ALAN S & MARY M	LOT 20 IN OR 560/390	03-6N-29-00LP-0020-0000	315.97
JONES CHARLES W	VILLA UNIT #2067	01-6N-29-V160-2067-0000	299.19
JONES CLAXTON & CORNELIA D	VILLA UNIT 3208	01-6N-29-V090-3208-0000	280.61
JONES EDWARD E JR & MARILYN E	LOT 11	01-6N-29-1300-0011-0000	347.56
JONES ELIZABETH W	LOT 95	01-6N-29-1300-0095-0000	316.75
JONES FREDDY & ANNE W &	VILLA UNIT 2023	01-6N-29-V160-2023-0000	299.19

SAISS_MSBU_Assessment_Roll

JONES HAZEL R TRUSTEE	TRACT 54 IN OR 837/930	01-6N-29-0300-0054-0000	338.09
JONES J C JR & CAROLE C	UNIT 1554	02-6N-29-V0P0-1554-0000	619.95
JONES J LARRY	VILLA UNIT 3213	01-6N-29-V090-3213-0000	280.61
JONES J LARRY & NANCY R	UNIT 732	01-6N-29-150V-0732-0000	729.21
JONES JAMES C & BARBARA A	LOT 47 IN OR 798/361	03-6N-29-00LP-0047-0000	396.53
JONES MORGAN R	UNIT 2211	01-6N-29-V28A-2211-0000	341.77
JONES MORGAN R & CAROL W	LOT 29	01-6N-29-150C-0029-0000	384.35
JONES RANDOLPH B & RUFULYN M	VILLA UNIT 1353	01-6N-29-V120-1353-0000	474.08
JORDAN JONES & GOULDING INC	VILLA UNIT #1151	01-6N-29-V14B-1151-0000	383.91
JOYCE MICHAEL J & CAROL G	VILLA UNIT 3435	01-6N-29-V070-3435-0000	287.98
JOYCE MICHELLE M	LOT 27	01-6N-29-2000-0027-0000	270.96
JOYCE MICHELLE M	LOT 67	01-6N-29-1300-0067-0000	341.03
JRT HOLDINGS INC	LOT 22 PT OR 843/597	03-6N-29-00LP-0022-0000	311.55
JRT HOLDINGS INC	LOT 25	03-6N-29-00LP-0025-0000	315.97
JRT HOLDINGS INC	LOT 26	03-6N-29-00LP-0026-0000	315.97
JRT HOLDINGS INC	LOT 21 PT OR 843/597	03-6N-29-00LP-0021-0000	315.97
JUERGENSMEYER JULIAN &	VILLA 1206	01-6N-29-V290-1206-0000	299.42
JUSTICE FRANKLIN D & MATTIE A	LOTS 195 & 194	01-6N-29-1330-0195-0000	526.89
JUSTICE JASON L	LOT 5 IN OR 924/1055	03-6N-29-0SP2-0005-0000	450.32
KAILEY JEAN S	LOT 107	01-6N-29-0202-0107-0000	388
KAMIENSKI MICHAEL J & SALLY J	UNIT 1510	02-6N-29-V0P0-1510-0000	752.55
KAMMAN DAVID C & JEAN M	LOT 66	01-6N-29-1300-0066-0000	344.01
KAMMAN GERALD J	LOT 143	01-6N-29-0202-0143-0000	356.47
KANE EDWARD J & JOAN C	UNIT 722	01-6N-29-150V-0722-0000	616.76
KANE PROPERTIES INC	VILLA UNIT 1386	01-6N-29-V120-1386-0000	500.6
KANE PROPERTIES INC	LOT 2 IN OR 943/80	03-6N-29-0SPC-0002-0000	335.12
KANNAPELL N ALLEN & B (90%) &	LOT 46	01-6N-29-1900-0046-0000	382.53
KARLOVEC LUCIEN B JR & SANDRA	VILLA UNIT #2043	01-6N-29-V160-2043-0000	332.81
KARLOVEC RALPH C DR & PATRICIA	UNIT 2402	01-6N-29-V530-2402-0000	361.94
KARLOVEC SANDRA G	LOT 10 IN OR 819/1916	03-6N-29-00SP-0010-0000	317.3
KARSKO JOYCE E	LOT 38	01-6N-29-0201-0038-0000	357.2
KASSABIAN KEITH J & AMY B	UNIT 211	00-00-30-0607-0211-0000	643.82
KAUER DONALD F & SUSAN W	VILLA 1208	01-6N-29-V290-1208-0000	299.42
KAUFMAN LEON & ILLENE	LOT 15	01-6N-29-030B-0015-0000	416.16
KAYSER PAUL R & JANE TRUSTEES	LOT 88	01-6N-29-1300-0088-0000	338.41
KAYWORK EDWARD L & MARY J	UNIT 109	00-00-30-0607-0109-0000	611.99
KEATING RICHARD WILLIAM & ANN	LOT 7	03-6N-29-00LP-0007-0000	407.17
KEATS GLENN A & OLGA L &	VILLA UNIT 1312	01-6N-29-V120-1312-0000	474.08
KECK PATRICIA DAWN	VILLA UNIT 1377	01-6N-29-V120-1377-0000	500.6
KECO REALTY	VILLA UNIT 1389	01-6N-29-V120-1389-0000	500.6
KEESTER GEORGE W & JENNY L	LOT 24	01-6N-29-0200-0024-0000	457.91

SAISS_MSBU_Assessment_Roll

KEIGWIN HENRY J & BEVERLY	LOT 1 IN OR 901/696	03-6N-29-OSP2-0001-0000	441.2
KEIGWIN HENRY J & BEVERLY F	LOT 32 IN OR 786/1825	03-6N-29-000P-0032-0000	336.87
KEITH SUZANNE E	VILLA UNIT #1137	01-6N-29-V14B-1137-0000	434.3
KELLY DAVID B & JOAN TRUSTEES	LOT 144	01-6N-29-1320-0144-0000	368.54
KELLY DORIS V	VILLA UNIT 3309	01-6N-29-V100-3309-0000	280.61
KELLY EDWARD P & MARY ANN	UNIT 106 PHASE I	00-00-30-0545-0106-0000	445.97
KELLY JOHN J & JACQUELINE T	LOT 89	01-6N-29-0201-0089-0000	284.18
KELLY JOHN J & JACQUELINE T	VILLA UNIT 1143	01-6N-29-V14B-1143-0000	373.31
KELLY MARJORIE	UNIT 102	00-00-30-0607-0102-0000	527.13
KELLY PETER P JR & JOYCE	LOT 24 IN OR 891/133	01-6N-29-150C-0024-0000	375.38
KELLY PETER P JR & JOYCE M	UNIT 1818	02-6N-29-V005-1818-0000	447.56
KENDEL ANNE F TRUSTEE	UNIT 210	00-00-30-0607-0210-0000	611.99
KENNARD JOANNA M	LOT 4	01-6N-29-030A-0004-0000	412.56
KENNARD STEPHEN P	LOT 6 OR 662/1154	03-6N-29-OSP2-0006-0000	441.2
KENNEALLY MICHAEL E & CYNTHIA	UNIT 455	01-6N-29-V020-0455-0000	752.55
KENNEALLY MICHAEL E & CYNTHIA	UNIT 1648	02-6N-29-V003-1648-0000	527.13
KENNEDY HARRIET H	UNIT 461	01-6N-29-V020-0461-0000	765.81
KENNERLY ROY W JR	UNIT 1641	02-6N-29-V003-1641-0000	527.13
KENNY MICHAEL & BARBARA J	VILLA UNIT 2090	01-6N-29-V160-2090-0000	332.81
KENNY THOMAS J & MARY F	VILLA UNIT #1170	01-6N-29-V14B-1170-0000	431.65
KEPPLE EUGENE C & JANICE K	VILLA UNIT 3025	01-6N-29-V040-3025-0000	286.51
KERTZ NICKI H	LOT 8	01-6N-29-1300-0008-0000	287.98
KETTEL KARL	TRACT 67	01-6N-29-0300-0067-0000	374.04
KEY TRUST COMPANY OF OHIO	UNIT 428	01-6N-29-V020-0428-0000	686.25
KHAN WASEEM	VILLA UNIT 2069	01-6N-29-V160-2069-0000	299.19
KIMMEL J STEPHEN & CAROL	LOT 82 IN OR 927/869	01-6N-29-0201-0082-0000	373.66
KING IRVING H & ANN E	VILLA UNIT 3406	01-6N-29-V070-3406-0000	287.98
KING KYLE	VILLA UNIT 3114	01-6N-29-V310-3114-0000	279.73
KING LORAIN E	LOT 30 IN OR 921/578	03-6N-29-00LP-0030-0000	315.97
KING RALPH W & ROBIN E	VILLA UNIT 1175	01-6N-29-V14B-1175-0000	434.3
KING ROGER H & CAROLYN D	UNIT 2302	01-6N-29-V28B-2302-0000	310.4
KING THEODORE F & FRANCES J	VILLA UNIT 2040	01-6N-29-V160-2040-0000	332.81
KING WILLIAM RUSSELL	LOT 19 OR 485/361	01-6N-29-2000-0019-0000	270.96
KING WILLIAM RUSSELL	LOT 18 OR 485/367	01-6N-29-2000-0018-0000	270.96
KINTZEL LEE A TRUSTEE	LOT 47	01-6N-29-0200-0047-0000	375.16
KIRBY PRESTON R & CYNTHIA L	LOT 18 IN OR 685/448	01-6N-29-0201-0018-0000	469.24
KIRBY ROBERT P & JEAN W	LOT 132	01-6N-29-1320-0132-0000	444.09
KIRCHNER JOHN THOMAS & MARY F	LOT 2	01-6N-29-1300-0002-0000	283.85
KIRK PATRICK T (61%) &	LOT 94	01-6N-29-0201-0094-0000	356.45
KIRKENDALL GEORGE F & KAREN L	LOT 137	01-6N-29-1320-0137-0000	346.13
KIRKENDALL JOHN N & CAROLYN A	VILLA UNIT 2006	01-6N-29-V160-2006-0000	326.08

SAISS_MSBU_Assessment_Roll

KIRKPATRICK JAMES F & JOAN	VILLA UNIT 1303	01-6N-29-V120-1303-0000	423.7
KITTRELL MARGARET DALY &	UNIT 1823	02-6N-29-V005-1823-0000	460.82
KLEIN J NICHOLAS III & KERRY D	VILLA UNIT 3431	01-6N-29-V070-3431-0000	280.61
KLOSTERMAN ALBERT L & LYNNE M	TRACT 26	01-6N-29-0300-0026-0000	337.43
KNEE KATHRYN &	LOT 127	01-6N-29-1320-0127-0000	324.95
KNIGHT JAMES K JR & MARY JANE	VILLA UNIT 1115	01-6N-29-V14B-1115-0000	434.3
KNIPPEL M JOHN & BETTY P	UNIT 105	00-00-30-0607-0105-0000	564.25
KNOTT DAVID H & TARA D	LOT 27	01-6N-29-0201-0027-0000	284.18
KNOTT DAVID H & TARA D	UNIT 1835	02-6N-29-V005-1835-0000	566.91
KNOWLES ANDREW D &	UNIT 2209	01-6N-29-V28A-2209-0000	341.77
KOCH DONALD L TRUSTEE	UNIT 1400	01-6N-29-V30A-1400-0000	519.17
KOCHIS JOSEPH A & CHERYL A	UNIT 209	01-6N-29-V17B-0209-0000	434.3
KOCHIS JOSEPH C & CHERYL A	UNIT 243	01-6N-29-V17A-0243-0000	391.87
KOERNER PHILIP D & CLAUDIA S	LOT 29	01-6N-29-1900-0029-0000	373.98
KOLAR ENTERPRISES LIMITED	LOT 48	01-6N-29-1900-0048-0000	352.8
KOLAR ENTERPRISES LIMITED	LOT 7	01-6N-29-0820-0007-0000	352.8
KOLAR ENTERPRISES LIMITED	IN OR 813/282	01-6N-29-AICO-0003-0020	293.91
KOLAR JANET H	IN OR 856/497	01-6N-29-AICO-0003-0030	290.65
KOLAR RONALD E & JANET H	LOT 6	01-6N-29-0820-0006-0000	355.82
KOLAR RONALD E & JANET H	LOT 49 IN OR 154 PG 419	01-6N-29-1900-0049-0000	441.86
KOONS KEVIN J	LOT 179	01-6N-29-131B-0179-0000	399.65
KOONS SCOTT ROBERT	UNIT 285	01-6N-29-V17A-0285-0000	373.31
KOPPEL CHRISTIAN L & M CECILIA	LOT 17	01-6N-29-0201-0017-0000	466.28
KOSTECKI AMELIA M & WILLARD M	TRACT 22	01-6N-29-0300-0022-0000	272.22
KOSTECKI WILLARD M & AMELIA M	VILLA UNIT 1384	01-6N-29-V120-1384-0000	474.08
KOSTECKI WILLARD M & AMELIA M	TRACT 23 CEDAR POINT	01-6N-29-0300-0023-0000	272.22
KREBS CHRISTOPHER M	LOTS 36 & W1/2 OF LOT 37	01-6N-29-0200-0036-0000	430.78
KREGER JAMES & JUNE TRUSTEES	TRACT 41	01-6N-29-0300-0041-0000	323.88
KREMP E JOSEPH & REBECCA E	LOT 136	01-6N-29-1320-0136-0000	350.48
KROLL ARNOLD H & LOIS A	LOT 22	01-6N-29-1900-0022-0000	377.98
KROLL CHERYL F	UNIT 1549	02-6N-29-V0P0-1549-0000	683.6
KRUG GEORGE B & FRANCES D	UNIT 204 PHASE I	00-00-30-0545-0204-0000	445.97
KRULL JOAN	VILLA UNIT 1322	01-6N-29-V120-1322-0000	474.08
KRYSIAK MICHAEL &	LOT 106	01-6N-29-0202-0106-0000	292.69
KUEHN GEORGE E & GRACE H	LOT 114	01-6N-29-1320-0114-0000	263.45
KUEHN GEORGE E & GRACE H	LOT 113	01-6N-29-1320-0113-0000	305.73
KURUC JOHN S & JOANN M	LOT 27	02-6N-29-DCL0-0027-0000	378.74
LACORTE S M TERRY & ROSALIE	UNIT 1828	02-6N-29-V005-1828-0000	460.82
LADD JOSEPH C & BARBARA C	LOT 191	01-6N-29-1330-0191-0000	411.71
LAFITTE EDGAR E JR	LOT 105 OR 339 PG 206	01-6N-29-1300-0105-0000	321.26
LAING BRIEN & LOIS G	LOT 7	01-6N-29-0201-0007-0000	284.18

SAISS_MSBU_Assessment_Roll

LAING BRIEN & LOIS G	LOT 6	01-6N-29-0201-0006-0000	427.3
LAING BRIEN & LOIS G	LOT 5	01-6N-29-0201-0005-0000	284.18
LAING BRIEN & LOIS G	UNIT 1837	02-6N-29-V005-1837-0000	500.6
LALONDE DALE H & ELAINE C	UNIT 1836	02-6N-29-V005-1836-0000	566.91
LANCASTER OLIN & SALLY R	LOT 33	03-6N-29-000P-0033-0000	370.77
LANDERS LEO A & CATHERINE M	LOT 56	03-6N-29-00LP-0056-0000	287.98
LANDERS LEO A & CATHERINE M	LOT 59	03-6N-29-00LP-0059-0000	383.04
LANDERS LEO A & CATHERINE M	UNIT 1833	02-6N-29-V005-1833-0000	487.34
LANDIS LORI L	UNIT 1418	01-6N-29-V30A-1418-0000	500.6
LANDRY DONALD E & MARCIA C	LOT 14 IN OR 882/775	01-6N-29-2000-0014-0000	363.64
LANE FLORENCE I	VILLA UNIT 3311	01-6N-29-V100-3311-0000	280.61
LANE GREGORY R	LOT 146 IN OR 925/1272	01-6N-29-1320-0146-0000	283.85
LANE KEITH H & CINDI F	TRACT 18	01-6N-29-0300-0018-0000	349.49
LANE PATRICK F & CAROL S	VILLA UNIT 1118	01-6N-29-V14B-1118-0000	447.56
LANIER KENNETH B & VICTORIA N	LOT 16	01-6N-29-0300-0016-0000	352.56
LANIER TODD B & LAKOTA R	LOT 22	01-6N-29-030B-0022-0000	272.22
LANSKY LEONARD WILLIAM EST	TRACT 2	01-6N-29-0300-0002-0000	277.81
LAPRIORE GERALD J & JANE A	LOTS 31 & 32	01-6N-29-0200-0031-0000	436.27
LARKIN JEAN TRUSTEE	LOT 35	01-6N-29-0201-0035-0000	391.97
LARSEN VIRGINIA & L TRUSTEES	VILLA UNIT 1337	01-6N-29-V120-1337-0000	500.6
LATIMER HUGH A & ALICE MARYE	VILLA UNIT 3438	01-6N-29-V070-3438-0000	289.45
LATIMER W CARROLL & BEVERLY L	UNIT 2218	01-6N-29-V28A-2218-0000	341.77
LAURITE JOSEPH A & THERESA M	UNIT 727	01-6N-29-150V-0727-0000	648.59
LAVIN JOHN M & BARBARA K	LOT 80	01-6N-29-0201-0080-0000	345.93
LAVINO GEORGE V & LESLIE T	LOT 9	01-6N-29-1300-0009-0000	382.74
LAWRENCE DIANE H	UNIT 2346	01-6N-29-V28B-2346-0000	310.4
LAYTON DONALD H &	UNIT 407	01-6N-29-V020-0407-0000	686.25
LEACH NEIL E & GLORIAN	LOT 33 IN OR 899/1445	01-6N-29-150C-0033-0000	401.83
LEARSY FLORENCE	UNIT 1602	02-6N-29-V003-1602-0000	421.04
LEARY ELISABETH MULLEN	UNIT 1537	02-6N-29-V0P0-1537-0000	619.95
LEATHERY DONALD L & ANN Z	LOT 77	03-6N-29-00LP-0077-0000	536.39
LEBLANC CYNTHIA PAIGE &	VILLA UNIT 3118	01-6N-29-V310-3118-0000	279.73
LEBLANC HUGH & SHIRLEY	LOT 31	01-6N-29-2000-0031-0000	340.31
LEDWIN NORMAN A & MARY E	VILLA UNIT 2091	01-6N-29-V160-2091-0000	332.81
LEDWIN NORMAN E & MARY E	LOT 30	01-6N-29-1300-0030-0000	344.82
LEE GILBERT W SR	LOT 123	01-6N-29-0202-0123-0000	279.02
LEE J DANIEL & BETTY W	LOT 31 IN OR 821/19	03-6N-29-00LP-0031-0000	409.12
LEGG ROBERT P & LINDA K	UNIT 1651	02-6N-29-V003-1651-0000	513.86
LEGGIO ANTHONY J & SHIRLEY J	LOT 12 OR 513/722	01-6N-29-0300-0012-0000	365.35
LEHMANN RANDI L	UNIT 2341	01-6N-29-V28B-2341-0000	310.4
LENMARK MARYALICE LEDUC	VILLA UNIT 3430	01-6N-29-V070-3430-0000	289.45

SAISS_MSBU_Assessment_Roll

LENNON E. ALLEN	Unit 708	01-6N-29-150V-0708-0000	921.22
LEPORIN PETER P & ANNAMAE J	IN OR 917/445	01-6N-29-AICO-0006-0030	258.96
LEPORIN PETER P & ANNAMAE J	LOT 121	01-6N-29-1320-0121-0000	332.4
LESHER BRADLEY C & MARY D	LOT 19 IN OR 985/1909	03-6N-29-000P-0019-0000	280.91
LESHER BRADLEY C & MARY D	LOT 20 IN OR 935/1685	03-6N-29-000P-0020-0000	365.92
LEVERING CAROL M	LOTS 18 & 19	03-6N-29-00LP-0018-0000	530.6
LEVIN RICHARD JOHN & MARGARET	LOT 124	01-6N-29-0202-0124-0000	407.29
LEVINE PAUL A & SUSAN L	UNIT 1851	02-6N-29-V005-1851-0000	513.86
LEWIS GARY A	LOT 40	01-6N-29-1900-0040-0000	283.85
LEWIS HARRIETT S	VILLA UNIT 1310	01-6N-29-V120-1310-0000	500.6
LEWIS HERMAN L JR & MIRIAM A	LOT 36	03-6N-29-00SP-0036-0000	511.14
LEWIS PENELOPE HALL TRUSTEE	UNIT 1645	02-6N-29-V003-1645-0000	580.17
LEXUS INDUSTRIES OF GEORGIA LP	UNIT 403	01-6N-29-V020-0403-0000	633.21
LEYDEN JAMES & CLAUDETTE	LOT 24 IN OR 675/1227	03-6N-29-00SP-0024-0000	382.27
LEYDEN JAMES J & CLAUDETTE S	LOT 25 IN OR 592/815	03-6N-29-00SP-0025-0000	539.67
LEYDEN JAMES J & CLAUDETTE S	LOT 26	03-6N-29-00SP-0026-0000	382.27
LICHT SHIRLEY CO-TRUSTEE(25%)&	VILLA PARCEL 3317	01-6N-29-V100-3317-0000	280.61
LIEBENDORFER NILS & EMELIE	LOT 6	01-6N-29-1900-0006-0000	346.61
LIGHT GERALD S TRUSTEE	UNIT 1643	02-6N-29-V003-1643-0000	505.91
LINDBERG ERIC J & CLAUDEEN	LOT 2	01-6N-29-0450-0002-0000	460.82
LINDBERG ERIC J & CLAUDEEN	LOT 1	01-6N-29-0450-0001-0000	460.82
LINNEMEIER THOMAS & GEORGIANN	LOT 7	01-6N-29-2000-0007-0000	335.95
LIPSCOMB MICHAEL S & JEANNE	LOTS 79 & 80	01-6N-29-191A-0079-0000	429.8
LIPSTADT STANLEY J & BARBARA A	LOT 29 IN OR 700/9	02-6N-29-DCL0-0029-0000	376.39
LIPUMA PETER & MARIE	VILLA UNIT #2029	01-6N-29-V160-2029-0000	299.19
LITRICO BIAGIO & HELEN G	TRACT 43	01-6N-29-0300-0043-0000	272.22
LITTLE REAL ESTATE COMPANY LP	LOT 185	01-6N-29-131B-0185-0000	365.39
LITTLE REAL ESTATE COMPANY LP	LOT 186	01-6N-29-131B-0186-0000	308.6
LITTLE S MICHAEL & RENEE S	LOT 5	03-6N-29-000P-0005-0000	301.24
LOFTUS ILSE L	VILLA UNIT #1155	01-6N-29-V14B-1155-0000	434.3
LOMBARDI PAUL F	LOT 21 OR 151 PG 614	01-6N-29-0201-0021-0000	284.18
LONE STAR CORPORATION	TRACT 44	01-6N-29-0300-0044-0000	272.22
LONG ROBERT A & ELIZABETH R	LOT 127	01-6N-29-0202-0127-0000	402.96
LONG WILLIAM A & ANN C	UNIT 1553	02-6N-29-V0P0-1553-0000	619.95
LOOS NORBERT	VILLAS UNIT #3116	01-6N-29-V310-3116-0000	279.73
LOPINTO JOSEPH J JR & PATRICIA	VILLA UNIT #3041	01-6N-29-V040-3041-0000	286.51
LORICK DABNEY L	LOT 1 IN OR 656/1032	01-6N-29-2000-0001-0000	336.25
LOWENTHAL STUART & DONNA	VILLA UNIT 1365	01-6N-29-V120-1365-0000	423.7
LUEBKE DONALD V & PAULA J	LOT 25	01-6N-29-0201-0025-0000	284.18
LUEDTKE LAURENCE L & MELINDA C	LOT 34	01-6N-29-1300-0034-0000	384.04
LUGBAUER CATHERINE A	UNIT 406	01-6N-29-V020-0406-0000	659.73

SAISS_MSBU_Assessment_Roll

LUKASZEWICZ JAMES & JANET TRSE	LOT 33	01-6N-29-1900-0033-0000	370.84
LUKE SCARLETT S	UNIT 11-C	00-00-30-0087-0011-00C0	468.78
LUKE VICTOR S & M JEAN	LOT 12	02-6N-29-0390-0012-0000	1122.95
LUNDBORG ROGER & PEARL TRSTEEES	TRACT 28	01-6N-29-0300-0028-0000	347.56
LUTZ HEINZ K & SARAH H	VILLA UNIT 3027	01-6N-29-V040-3027-0000	290.93
LYBARGER G STANTON & JOAN A	LOT 60	03-6N-29-00LP-0060-0000	377.89
LYNCH TRAVIS T & DOROTHEA J	VILLA UNIT #2012	01-6N-29-V160-2012-0000	299.19
LYON JEAN KILPATRICK	VILLA UNIT #3111	01-6N-29-V310-3111-0000	279.73
LYONS JESSE M & BONNIE E	VILLA 1201 IN OR 556/484	01-6N-29-V290-1201-0000	299.42
LYONS JOHN C & CLAIRE E	LOT 13	03-6N-29-00LP-0013-0000	387.88
LYONS JOHN C & CLAIRE E	LOT 12	03-6N-29-00LP-0012-0000	308.6
MACDONALD RALPH JR & VIRGINIA	LOT 25	01-6N-29-1300-0025-0000	381.54
MACDONALD RALPH L & VIRGINIA W	LOT 26	01-6N-29-1300-0026-0000	277.81
MACDONELL DENNIS A & DIANE D	LOT 2	03-6N-29-00SP-0002-0000	456.96
MACHEN HAROLD L & FAYE H	LOT 19	01-6N-29-0200-0019-0000	458.36
MACHOVINA JERRY	LOT 26 IN OR 904/1721	01-6N-29-150C-0026-0000	389.73
MACK WILLIAM D & LISA A	TRACT 40	01-6N-29-0300-0040-0000	272.22
MACKAY JAMES L	PT OF LOT 31	00-00-30-0546-0031-0000	551.32
MACKENZIE DONALD R & CYNTHIA G	LOT 151	01-6N-29-1320-0151-0000	272.22
MACLEOD THOMAS D & BARBARA B	LOT 21	01-6N-29-0850-0021-0000	412.17
MACLEOD THOMAS D & BARBARA B	LOT 20	01-6N-29-0850-0020-0000	299.19
MACLURE JANET W	VILLA UNIT 2089	01-6N-29-V160-2089-0000	332.81
MADDEN JOHN C & CYNTHIA H	UNIT 1519	02-6N-29-V0P0-1519-0000	619.95
MADDEN LINDA M	VILLA UNIT 1177	01-6N-29-V14B-1177-0000	407.78
MADDOX GUY JR & LATRELLE TRSTE	LOT 51	03-6N-29-00LP-0051-0000	336.6
MAGGIO FRANK & PHYLLIS	VILLA UNIT 2031	01-6N-29-V160-2031-0000	299.19
MAGUIRE ROBERT T & FRANCES M	LOT 4	03-6N-29-000P-0004-0000	301.24
MAILEY EDWARD J & ANN T	LOT 79 IN OR 809/1428	01-6N-29-0201-0079-0000	401.45
MAILLIE BRENDA S	VILLA UNIT 2128	01-6N-29-V160-2128-0000	332.81
MALCOM GWENDOLYN ARWOOD	UNIT 442	01-6N-29-V020-0442-0000	765.81
MALLOCH DAVID & ELIZABETH ANN	LOT 68 IN OR 934/939	01-6N-29-1900-0068-0000	280.91
MALLORY LEWIS B & ANNE S	LOT 7 IN OR 821/1620	02-6N-29-DCLO-0007-0000	379.7
MALONE FRANK M JR & MARY E	LOT 159	01-6N-29-132A-0159-0000	431.3
MALONE STEWART C & LOUISE Z	VILLA UNIT 3315	01-6N-29-V100-3315-0000	280.61
MALONE THOMAS J & PAT	VILLA UNIT 2094	01-6N-29-V160-2094-0000	332.81
MANDIC MELVIN G & SALLY L	LOT 106	01-6N-29-1300-0106-0000	311.99
MANHEIM MICHAEL J & MARGERY B	LOT 31	02-6N-29-DCLO-0031-0000	377.7
MANN DONALD L	UNIT 2409	01-6N-29-V530-2409-0000	361.94
MANN H FREDERICK & DEBORAH S	UNIT 1619	02-6N-29-V003-1619-0000	447.56
MANSFIELD JOHN E SR	LOT 140	01-6N-29-1320-0140-0000	402.74
MARAMREDDY PADMANABH R &	UNIT 739	01-6N-29-150V-0739-0000	814.08

SAISS_MSBU_Assessment_Roll

MARANGI DONALD & MARGARET M	LOT 33	03-6N-29-00LP-0033-0000	436.92
MARGASON DONALD & TERI L	UNIT 223	01-6N-29-V17B-0223-0000	394.52
MARGASON DONALD JR & TERI LYNN	UNIT 273	01-6N-29-V17A-0273-0000	391.87
MARINER WILLIAM C & SUSAN S	UNIT 446	01-6N-29-V020-0446-0000	659.73
MARLER JERRY L	UNIT 1402	01-6N-29-V30A-1402-0000	519.17
MARRA JOHN M & ANNETTE S	UNIT 2337 IN OR 596/554	01-6N-29-V28B-2337-0000	310.4
MARSHALL ARTHUR C III	VILLA UNIT 3426	01-6N-29-V070-3426-0000	280.61
MARTIN DANIEL R	UNIT 101 PHASE I & GRGE#101	00-00-30-0545-0101-0000	445.97
MARTIN DONALD O & SHIRLEY H	VILLA UNIT 2122	01-6N-29-V160-2122-0000	299.19
MARTIN JEANNE O	UNIT 8-A	00-00-30-0087-0008-00A0	468.78
MARTIN JEANNE O &	LOT 90	01-6N-29-1300-0090-0000	268.83
MARTIN MELBOURNE L	LOT 19	01-6N-29-1900-0019-0000	350.24
MARTIN ROBERT B & NANCY J	UNIT 1-C	00-00-30-0087-0001-00C0	468.78
MASSEY STEVEN A & DAWN K	UNIT 1610	02-6N-29-V003-1610-0000	487.34
MATHER HAL & JEAN	LOT 119	01-6N-29-1320-0119-0000	496.28
MATHES WALLACE E JR & DOROTHY	LOT 116	01-6N-29-1320-0116-0000	402.12
MATHIS ROBERT E &	VILLA UNIT 1014	01-6N-29-V14A-1014-0000	447.56
MATTEY GEORGE J & MYRTLE R	LOT 36	01-6N-29-0201-0036-0000	284.18
MATTEY GEORGE J & MYRTLE R	LOT 37 IN OR 642/1212	01-6N-29-0201-0037-0000	442.92
MATZKA PATRICIA M TRUSTEE	UNIT 1542	02-6N-29-V0P0-1542-0000	646.47
MAUPAY WALTER R JR	LOTS 7 & 8	02-6N-29-0390-0007-0000	1036.43
MAURICE JOHN	UNIT 1845	02-6N-29-V005-1845-0000	580.17
MAXWELL STEVEN J & KAREN L	UNIT 1416	01-6N-29-V30A-1416-0000	686.25
MAY DONALD & ELIZABETH TRUSTES	LOT 173	01-6N-29-131A-0173-0000	360.42
MAZ ENTERPRISES INC	VILLA UNIT 3422	01-6N-29-V070-3422-0000	289.45
MAZUREK CHARLES D & JOYCE	LOT 22	01-6N-29-0200-0022-0000	439.49
MCALLISTER DEAN &	VILLA UNIT 1179	01-6N-29-V14B-1179-0000	434.3
MCALLISTER WM A JR & CAROL D	TRACT 71	01-6N-29-0300-0071-0000	367.51
MCBRIDE GERALD & E (JTROS) &	VILLA UNIT 2121	01-6N-29-V160-2121-0000	299.19
MCCABE EDWARD	Unit 705	01-6N-29-150V-0705-0000	652.21
MCCABE ROBERT P	UNIT 1820	02-6N-29-V005-1820-0000	487.34
MCCANN ROBERT L & LINDA G	UNIT 433	01-6N-29-V020-0433-0000	712.77
MCCARTHY PATRICK B & JANIS M	LOT 26	01-6N-29-0201-0026-0000	384.01
MCCARTHY ROBERT P & LINDA S	UNIT 283	01-6N-29-V17A-0283-0000	444.91
MCCLOSKEY MICHAEL A & CAROL J	VILLA PARCEL 3318	01-6N-29-V100-3318-0000	280.61
MCCLUNG JIM HILL & JOSEPHINE P	UNIT 1511	02-6N-29-V0P0-1511-0000	752.55
MCCLURG JOHN	UNIT 209	00-00-30-0607-0209-0000	611.99
MCCONAUGHY CONNIE D TRUSTEE	UNIT 1852	02-6N-29-V005-1852-0000	513.86
MCCONAUGHY, JOSEPH	Unit 704	01-6N-29-150V-0704-0000	912.73
MCCORD HENRY Y IV	UNIT 456	01-6N-29-V020-0456-0000	832.11
MCCORD HENRY YOUNG IV	VILLA UNIT 1302	01-6N-29-V120-1302-0000	474.08

SAISS_MSBU_Assessment_Roll

MCCORMACK T. WAYNE	Unit 709	01-6N-29-150V-0709-0000	716.7
MCCORMICK CHARLOTTE	LOT 9 IN OR 877 PG 1611	01-6N-29-1900-0009-0000	334.25
MCCORMICK RICHARD G & JANE F	LOT 46 IN OR 809/1552	03-6N-29-00LP-0046-0000	293.87
MCCORMICK STEVEN D & MARGARET	VILLA UNIT 1355	01-6N-29-V120-1355-0000	500.6
MCCRACKEN DAVID W & REBECCA D	VILLA UNIT #1138	01-6N-29-V14B-1138-0000	447.56
MCCRACKEN ELLIS JR & JACQUELYN	LOTS 14 & 15 IN OR 786 PG 107	00-00-30-0546-0014-0000	979.45
MCCULLY JAMES G & MARION R	LOT 47	01-6N-29-1900-0047-0000	467.25
MCCURDY LAWRENCE E & LINDA P	VILLA UNIT 1021	01-6N-29-V14A-1021-0000	434.3
MCCURRY DONALD R	LOTS 5 & 6	01-6N-29-0200-0005-0000	551.39
MCCUTCHEN WILLIAM W JR	UNIT 429	01-6N-29-V020-0429-0000	779.07
MCDONALD DENISE	VILLA 1203 IN OR 834/781	01-6N-29-V290-1203-0000	299.42
MCDOWELL C P	UNIT 211	01-6N-29-V17B-0211-0000	399.83
MCDOWELL FRANCES F	UNIT 416	01-6N-29-V020-0416-0000	759.18
MCFADDEN DORIS J TRUST	VILLA UNIT 2133	01-6N-29-V160-2133-0000	332.81
MCFADDEN MARY M TRUSTEE	VILLA UNIT #2039	01-6N-29-V160-2039-0000	332.81
MCGARITY HOWARD C & KERMETTA M	VILLA UNIT 3216	01-6N-29-V090-3216-0000	280.61
MCGEE DIANE TILLMAN TRUSTEE	VILLA UNIT 3416	01-6N-29-V070-3416-0000	289.45
MCGILL JOHN G & JACQUELINE F	UNIT 1424	01-6N-29-V30A-1424-0000	479.39
MCGINLEY EDGAR V & BARBARA C	LOT 197 OR 577/457 &	01-6N-29-1340-0197-0000	490.74
MCGRAW A WILLIAM JR & JANIS B	UNIT 411	01-6N-29-V020-0411-0000	805.59
MCGUINN ROBERT & PENELOPE	UNIT 1412	01-6N-29-V30A-1412-0000	479.39
MCGUIRE THOMAS W & PAULINE J	UNIT 2414	01-6N-29-V530-2414-0000	361.94
MCGUIRK JAMES F	UNIT 229	01-6N-29-V17B-0229-0000	394.52
MCILVANE MARK E & DIANA R	LOT 10	00-00-30-0603-0010-0000	970.56
MCKAY ALBERT W JR & SALLY R	LOT 18 IN OR 916/1230	01-6N-29-150C-0018-0000	409.45
MCKAY ALBERT W JR & SALLY R	UNIT 1831	02-6N-29-V005-1831-0000	513.86
MCKEEL J THOMAS & DONNA M	LOT 28	03-6N-29-00SP-0028-0000	532.54
MCLAUGHLIN RICHARD J & MARCIA	LOT 24 IN OR 996/739	03-6N-29-00LP-0024-0000	311.55
MCLIN JANE (99%)&	VILLA UNIT #3018	01-6N-29-V040-3018-0000	297.11
MCPMAHON JOHN M	UNIT 1650	02-6N-29-V003-1650-0000	513.86
MCPMAHON JOHN M & NANETTE M	LOT 17	01-6N-29-030B-0017-0000	352.8
MCPMAHON MAUREEN C	VILLA UNIT #3004	01-6N-29-V040-3004-0000	290.93
MCMEEL JOHN PAUL	LOT 6	01-6N-29-0450-0006-0000	609.12
MCMEEL JOHN PAUL & SUSAN S	LOT 7	01-6N-29-0450-0007-0000	613.28
MCNAMARA JOHN R & ELLEN	UNIT 1802	02-6N-29-V005-1802-0000	421.04
MCVEY JOHN E L/E	VILLA UNIT 1123	01-6N-29-V14B-1123-0000	373.31
MEADER JOHN D	TRACT 63	01-6N-29-0300-0063-0000	283.85
MEAKIN DONNA H	LOT 111	01-6N-29-1320-0111-0000	304.89
MEANS RICHARD B & SHERRY	UNIT 1551	02-6N-29-V0P0-1551-0000	683.6
MEANS RICHARD S & DIANNE B	VILLA UNIT #1164	01-6N-29-V14B-1164-0000	373.31
MEEKS JACK	VILLA UNIT 3421	01-6N-29-V070-3421-0000	280.61

SAISS_MSBU_Assessment_Roll

MEEKS MACK L (60%INT) &	UNIT 5-A	00-00-30-0087-0005-00A0	468.78
MELL JAMES R & JANE K &	VILLA UNIT 1131	01-6N-29-V14B-1131-0000	383.91
MELLOWES JOHN A & LINDA T	LOT 170	01-6N-29-131A-0170-0000	349.56
MERKER FRED G & JONI W TRUSTES	TRACT 19	01-6N-29-0300-0019-0000	272.22
MERLE PIERRE F V	LOT 34	01-6N-29-0201-0034-0000	377.84
MERMAN WILLIAM LEE & CYNTHIA H	LOT 56	01-6N-29-1900-0056-0000	434.87
MERMER JOHN S & JOANNE H	UNIT 2214	01-6N-29-V28A-2214-0000	341.77
MERRILL JUDITH A	VILLA UNIT 1127	01-6N-29-V14B-1127-0000	383.91
MERRILL JUDITH A & TAYLOR H	VILLA UNIT #1130	01-6N-29-V14B-1130-0000	431.65
MERRITT INEZ B TRUSTEE	VILLA UNIT 3064	01-6N-29-V040-3064-0000	297.11
MESSINA ANDREW & ALICE M	UNIT 226	01-6N-29-V17B-0226-0000	391.87
MESSINA ANDREW & ALICE M	UNIT 272	01-6N-29-V17A-0272-0000	434.3
MESSINGER B J & R C (5% INT)&	VILLA UNIT 1001	01-6N-29-V14A-1001-0000	434.3
MESSMORE FAMILY INTERESTS	LOT 3	03-6N-29-00SP-0003-0000	311.55
METRO INFORMATION SERVICES INC	VILLA UNIT 1364	01-6N-29-V120-1364-0000	500.6
METZ JOSEPH R & JUDITH M	LOT 2	01-6N-29-0820-0002-0000	355.76
METZGER JEFFREY A & KAREN L	UNIT 201	01-6N-29-V17B-0201-0000	434.3
MEYER LYNN S	PT OF LOT 6 S-1 & ALL OF LOT 7	03-6N-29-00SP-0006-0010	450.4
MIDDLETON C WAYNE & JEAN M	VILLA UNIT 1192	01-6N-29-V14B-1192-0000	407.78
MIELE JOEL A & JOSEPHINE A	VILLA UNIT 1358	01-6N-29-V120-1358-0000	370.65
MIELE JOEL A SR & JOSEPHINE A	VILLA UNIT 1382	01-6N-29-V120-1382-0000	474.08
MILANA PAUL F & SUSAN L	LOT 3	01-6N-29-0201-0003-0000	284.18
MILANO MIKE J & OLGA G TRSTES	VILLA UNIT 1333	01-6N-29-V120-1333-0000	474.08
MILES NANCY S & RICHARD TRSTES	LOT 9 IN OR 956/678	03-6N-29-0SP2-0009-0000	527.29
MILHOUS CHRISTOPHER & JESSICA	LOT 17 IN OR 957/998	02-6N-29-DCLO-0017-0000	379.48
MILKOSKY DAVID J & JOAN C	VILLA UNIT 1327	01-6N-29-V120-1327-0000	474.08
MILLER ARTHUR C & GWENDOLYN	TRACT 45	01-6N-29-0300-0045-0000	325.1
MILLER CLARA VERN	VILLA UNIT #3112	01-6N-29-V310-3112-0000	279.73
MILLER DAVID F & GLORIA P	LOT 133	01-6N-29-1320-0133-0000	414.7
MILLER DAVID F JR & KATHY L	LOT 120	01-6N-29-1320-0120-0000	401.17
MILLER DOUGLAS C & JANE W	UNIT 214	01-6N-29-V17B-0214-0000	391.87
MILLER GLORIA P TRUSTEE OF	VILLA UNIT 1028	01-6N-29-V14A-1028-0000	447.56
MILLER JEAN C	LOT 108	01-6N-29-0202-0108-0000	301.88
MILLER JEAN COMBS TRUSTEE	LOT 122	01-6N-29-0202-0122-0000	279.02
MILLER JULIE C	LOT 44 IN OR 818/1304	03-6N-29-00LP-0044-0000	293.87
MILLER RICHARD L & JACKIE B	LOT 17 IN OR 880/1951	01-6N-29-0850-0017-0000	412.51
MILLER ROBERT J & MARY P	LOT 53	01-6N-29-1300-0053-0000	322.63
MILLER WILLIAM DALE & VERONICA	UNIT 1829	02-6N-29-V005-1829-0000	460.82
MILLS BROOKE S TRUSTEE OF THE	LOT 7	01-6N-29-0200-0007-0000	390.47
MINTER MERTON M JR & ANN C	VILLA UNIT #3021	01-6N-29-V040-3021-0000	286.51
MIRSCHER JOHN H & JO D	LOT 157	01-6N-29-1320-0157-0000	400.47

SAISS_MSBU_Assessment_Roll

MIRSCHER JOHN H III & ARLENE L	UNIT 244	01-6N-29-V17A-0244-0000	434.3
MISCHOU MARY P	LOT 83 IN OR 156 PG 515	01-6N-29-0201-0083-0000	284.18
MISERA MICHAEL & COLLEEN	UNIT 741	01-6N-29-150V-0741-0000	839.01
MITCHELL ARNOLD M & JEAN	UNIT 2212	01-6N-29-V28A-2212-0000	341.77
MITCHELL CHRISTOPHER & BARBARA	TRACT 5	01-6N-29-0300-0005-0000	283.85
MITCHELL DANIEL S MD TRUSTEE	UNIT 1536	02-6N-29-V0P0-1536-0000	619.95
MOBLEY WILLIAM T JR	LOT 8	01-6N-29-1900-0008-0000	272.22
MOLLNER LAURENCE E & CYNTHIA E	UNIT 736	01-6N-29-150V-0736-0000	970.02
MONKS LAWRENCE E & BARBARA C	VILLA UNIT 3326	01-6N-29-V100-3326-0000	280.61
MONROE ROLAND JR & E TRUSTEES	LOT 126	01-6N-29-0202-0126-0000	373.66
MONROE VONYCE P	VILLA UNIT 1104	01-6N-29-V14B-1104-0000	373.31
MONTAGUE JAMES B & KATE E	LOT 2 IN OR 889/895	01-6N-29-1200-0002-0000	360.69
MONTAGUE JAMES JR & JOAN	LOT 57	01-6N-29-1900-0057-0000	415.2
MONTGOMERY DAVID R	VILLA UNIT #1128	01-6N-29-V14B-1128-0000	431.65
MONTI ROBERT A & DIANE B	VILLA UNIT 1324	01-6N-29-V120-1324-0000	423.7
MOON & MOON ATTORNEYS AT LAW	LOT 69	01-6N-29-1900-0069-0000	280.91
MOORE BARBARA D &	LOT 59	01-6N-29-1300-0059-0000	377.81
MOORE DANNY L & JUDITH R &	VILLA UNIT 1166	01-6N-29-V14B-1166-0000	431.65
MOORE MICHAEL & SUTART TRUSTES	LOT 41 IN OR 946/1302	01-6N-29-1900-0041-0000	382.35
MOORE MICHAEL W & STUART W	VILLA UNIT #1156	01-6N-29-V14B-1156-0000	447.56
MOORE RICHARD E	VILLA UNIT #2061	01-6N-29-V160-2061-0000	299.19
MOORE ROGER D & EDITH D	LOT 95	01-6N-29-0201-0095-0000	368.53
MOORHEAD THOMAS J	UNIT 1848	02-6N-29-V005-1848-0000	527.13
MOORHEAD THOMAS J & JILL	LOT 15	01-6N-29-1900-0015-0000	349.81
MORGAN JAMES JR & FLORENCE L/E	PT OF LOTS 25 & 26 & 24	00-00-30-0546-0025-0000	513.62
MORRIS ALPHONSE C & ELEANOR K	VILLA UNIT 3201	01-6N-29-V090-3201-0000	280.61
MOSELEY PROPERTIES LP	UNIT 6-C	00-00-30-0087-0006-00C0	468.78
MOSER WILLIAM S & ANN E	LOT 15 IN OR 883/715	01-6N-29-0850-0015-0000	285.75
MOSTELLER RICHARD G	LOT 112	01-6N-29-0202-0112-0000	292.69
MOSTELLER RICHARD G	LOT 114	01-6N-29-0202-0114-0000	467
MOSTELLER RICHARD G	LOT 113	01-6N-29-0202-0113-0000	284.18
MOSTELLER RICHARD G TRUSTEE	LOT 102	01-6N-29-0202-0102-0000	292.69
MOSTELLER RICHARD G TRUSTEE	LOT 141	01-6N-29-0202-0141-0000	301.88
MOTT JOEL A &	LOT 23	01-6N-29-1900-0023-0000	354.55
MOULTRIE ROBERT L	LOT 31	03-6N-29-000P-0031-0000	336.92
MOUNTS ROBERT J & DOROTHEA M	VILLA UNIT #3039	01-6N-29-V040-3039-0000	290.93
MOYER KEITH	VILLA UNIT 1015	01-6N-29-V14A-1015-0000	434.3
MOZENA DON C TRUSTEE OF	LOT 81 & N 4 FT OF LOT 82	01-6N-29-1300-0081-0000	337.32
MRUZ MICHAEL J & THERESA M	UNIT 731	01-6N-29-150V-0731-0000	738.23
MULLEN THOMAS G JR & HELEN E	LOT 10	01-6N-29-0300-0010-0000	334.97
MURPHY JOHN L & MARY A	VILLA UNIT 1375	01-6N-29-V120-1375-0000	474.08

SAISS_MSBU_Assessment_Roll

MURPHY JOSEPH A & MARLENE J	LOT 20 PT OR 806/250	03-6N-29-00SP-0020-0000	323.34
MURPHY JOSEPH A & MARLENE J	LOT 19 PT OR 806/250	03-6N-29-00SP-0019-0000	569.72
MURPHY N B	LOT 39 OR 482/777	03-6N-29-00LP-0039-0000	323.34
MURPHY NEWELL BARNARD III	VILLA UNIT 1349	01-6N-29-V120-1349-0000	500.6
MURRAY KEVIN E (50%INT) &	VILLA UNIT 1016	01-6N-29-V14A-1016-0000	447.56
MUSHAWEH JAROB N	UNIT 432	01-6N-29-V020-0432-0000	805.59
MYERS RICHARD S & DOLORES A	VILLA UNIT 1306	01-6N-29-V120-1306-0000	346.79
NASSAU COUNTY	IN OR 473 PG 480	01-6N-29-AICO-0015-0000	
NAUSE FREDERICK P &	LOT 143	01-6N-29-1320-0143-0000	348.03
NAVE DENINE M	VILLA UNIT 2114	01-6N-29-V160-2114-0000	299.19
NBD BANK TRUSTEE	LOT 11	00-00-30-0603-0011-0000	726.03
NEAL ELLEN JULIA TRUSTEE	UNIT 10-A	00-00-30-0087-0010-00A0	468.78
NEAL WILLIAM W & ELEANOR	LOT 21 IN OR 862/324	01-6N-29-150C-0021-0000	337.29
NEAL WILLIAM W III	LOT 24 IN OR 966/1728	03-6N-29-00OP-0024-0000	352.33
NEDRELOW STEVEN J & KATHLEEN M	LOT 61	01-6N-29-1900-0061-0000	424.12
NEDRELOW STEVEN JON	LOT 7 IN OR 964/389	01-6N-29-150C-0007-0000	1070.79
NEEDLE LESTER & GEORGANNE	LOT 25 IN OR 948/65	01-6N-29-2000-0025-0000	270.96
NEEDLE LESTER & GEORGANNE C	VILLA UNIT #2034	01-6N-29-V160-2034-0000	299.19
NEEL F WARREN	VILLA UNIT 1343	01-6N-29-V120-1343-0000	370.65
NELSON DOUGLAS D & MARY L	LOT 54 IN OR 594/1035	03-6N-29-00LP-0054-0000	405.12
NELSON R A & LUCILLE M	LOT 154	01-6N-29-1320-0154-0000	326.18
NELSON RICHARD A & JANET E	UNIT 2-C	00-00-30-0087-0002-00C0	468.78
NELSON RONALD & ELAINE	LOT 68 IN OR 546/424	03-6N-29-00LP-0068-0000	472.05
NELSON RONALD K & JOANNE	UNIT 210	01-6N-29-V17B-0210-0000	434.3
NELSON WILLIAM H III &	VILLA UNIT 3437	01-6N-29-V070-3437-0000	280.61
NELSON WILLIAM M	VILLA UNIT 2014	01-6N-29-V160-2014-0000	299.19
NEMATI M MASOUD PA	LOT 29 OR 493/424	01-6N-29-2000-0029-0000	270.96
NERENBERG JEROME & BETTY D	VILLA UNIT 2132	01-6N-29-V160-2132-0000	332.81
NERENBERG JEROME & BETTY D	UNIT 2305	01-6N-29-V28B-2305-0000	310.4
NESBITT THOMAS JR & HARIETT	LOT 63 IN OR 938/472	03-6N-29-00LP-0063-0000	357.22
NESMITH HOWARD C & BETTY M	UNIT 218	01-6N-29-V17B-0218-0000	434.3
NEUHOFF ROBERT	LOTS 1 & 2	02-6N-29-0390-0001-0000	1325.09
NEWHART ELVIN J	UNIT 426	01-6N-29-V020-0426-0000	752.55
NEWTON RALPH G JR & HARRIET A	UNIT 1556	02-6N-29-V0P0-1556-0000	619.95
NICE CARTER &	UNIT 254 OR 611/568 &	01-6N-29-V17A-0254-0000	434.3
NICHOLSON ROBERT W &	UNIT 414	01-6N-29-V020-0414-0000	832.11
NICKERSON KAREN D	LOT 18	01-6N-29-0200-0018-0000	433.94
NICKERSON KAREN M	LOT 82 IN OR 792/295	03-6N-29-00LP-0082-0000	582.96
NICOLOSI JOSEPH & JANICE TRSTE	LOT 72 IN OR 962/1020	01-6N-29-0201-0072-0000	279.02
NILL C JOHN TRUSTEE	UNIT 102 PHASE I	00-00-30-0545-0102-0000	445.97
NIPPER GERALD W & PATRICIA H	VILLA UNIT #2072	01-6N-29-V160-2072-0000	299.19

SAISS_MSBU_Assessment_Roll

NOEL RONALD R & SHERRIE L	UNIT 434	01-6N-29-V020-0434-0000	752.55
NOGAY ARLIE R &	VILLA UNIT 3037	01-6N-29-V040-3037-0000	286.51
NORDMANN WM E & MARY G	LOT 110	01-6N-29-1320-0110-0000	325.99
NORRIS WILLIAM V & KAREN L	LOT 4	03-6N-29-00TP-0004-0000	323.34
NORRIS WILLIAM V & KAREN L	LOT 3	03-6N-29-00TP-0003-0000	323.34
NORTON GEORGE & PATRICIA	LOT 98 IN OR 151 PG 554	01-6N-29-0201-0098-0000	279.02
NOVICK DORIS A	VILLA UNIT 2131	01-6N-29-V160-2131-0000	332.81
O'BRIEN JAMIE P & WENDY M	LOT 2 IN OR 821/1634	01-6N-29-2000-0002-0000	275.97
O'BRIEN THOMAS I & BARBARA L	UNIT 220	01-6N-29-V17B-0220-0000	391.87
OCHSNER ALFRED	VILLA UNIT #2084	01-6N-29-V160-2084-0000	332.81
OCHSNER ALFRED B JR	UNIT 105 PHASE I	00-00-30-0545-0105-0000	452.87
OCHSNER ALFRED JR	LOT 21	01-6N-29-1300-0021-0000	283.85
O'CONNELL JAMES A & BERENICE C	LOT 69	03-6N-29-00LP-0069-0000	479.69
O'DAY ARDITH Y & JOHN TRUSTEES	LOT 14	01-6N-29-0200-0014-0000	422.43
O'DAY BRIAN T & SUSAN D	LOT 15	01-6N-29-0200-0015-0000	301.88
O'DAY STEVEN J & CAROL A	VILLA UNIT #1148	01-6N-29-V14B-1148-0000	431.65
O'DONOGHUE SIDNEY L & HELENE G	VILLA UNIT 3429	01-6N-29-V070-3429-0000	287.98
OGDEN DAVID D	VILLA UNIT 3026	01-6N-29-V040-3026-0000	297.11
OKIN EUGENE C TRUSTEE	UNIT 6519	01-6N-29-V420-6519-0000	585.47
OLIVER GRAEME D & TERRI L	UNIT 2362	01-6N-29-V28B-2362-0000	310.4
OLSEN ERIK J & ELIZABETH R	UNIT 1642	02-6N-29-V003-1642-0000	500.6
OLSEN HAROLD B JR & JANET M	UNIT 1406	01-6N-29-V30A-1406-0000	479.39
OLSON JO ANN E	UNIT 222	01-6N-29-V17B-0222-0000	394.52
OLSON MABEL B &	VILLA UNIT 3217	01-6N-29-V090-3217-0000	280.61
OLSSON KAREN E TRUSTEE	LOT 23 IN OR 948/1084	01-6N-29-2000-0023-0000	270.96
O'MALLEY JAMES E SR TRUSTEE	LOT 36 IN OR 729 PG 1951	01-6N-29-1300-0036-0000	268.83
OMARK WARREN R & BARBARA S	VILLA UNIT #2005	01-6N-29-V160-2005-0000	326.08
ONG LORINDA OPSAHL &	LOT 9	01-6N-29-0200-0009-0000	301.88
ORR JOHN C & LORRAINE C	UNIT 114	00-00-30-0607-0114-0000	670.34
ORTIZ JOHN P & ANNE	TRACT 29	01-6N-29-0300-0029-0000	272.22
OSBON JAMES B & BEATRICE M	UNIT 111	00-00-30-0607-0111-0000	643.82
OSBON MARILYN	LOT 51	01-6N-29-1900-0051-0000	456.72
OSMOND ROBERT H III & CYNTHIA	UNIT 2217	01-6N-29-V28A-2217-0000	341.77
OSSI RICHARD & CAROL	UNIT 2333	01-6N-29-V28B-2333-0000	310.4
OSTA SALIM M	LOT 5 IN OR 899/1828	01-6N-29-150C-0005-0000	959.41
OSTA SALIM M	UNIT 1616	02-6N-29-V003-1616-0000	513.86
OSTA SALIM M	UNIT 723	01-6N-29-150V-0723-0000	637.98
OSTA SALIM M & JEAN ANNE	LOT 20 IN OR 865/987	01-6N-29-150C-0020-0000	344.91
OSTA SALIM M M D	LOT 15	03-6N-29-00SP-0015-0000	323.34
OSTA SALIM M M D	LOT 16	03-6N-29-00SP-0016-0000	323.34
OSTEEN HAROLD S & HOWARD	VILLA UNIT #1160	01-6N-29-V14B-1160-0000	447.56

SAISS_MSBU_Assessment_Roll

OSTERGARD WARREN A & MARGARET	LOT 3	01-6N-29-1300-0003-0000	283.85
OSTROM ANTHONY D & DORIS C	LOT 26	01-6N-29-1900-0026-0000	359.93
OTIS KENNETH C II & ANNE L	LOT 78 IN OR 942/283	03-6N-29-00LP-0078-0000	330.7
OTT ADELINE WELLS	UNIT 103	00-00-30-0607-0103-0000	548.34
OTTENRITTER ROBERT E & JOAN T	LOT 125	01-6N-29-1320-0125-0000	330.3
OWEN PATRICIA T	VILLA UNIT #2028	01-6N-29-V160-2028-0000	299.19
OWEN RUTH A	LOT 37	01-6N-29-1900-0037-0000	283.85
OWEN VALLA I TRUSTEE (1/2%) &	LOT 105	01-6N-29-0202-0105-0000	381.5
OWENS DANA A & DONNA K	UNIT 1657	02-6N-29-V003-1657-0000	513.86
OWENS ROBERT S & NANCY G	LOT 10	03-6N-29-00LP-0010-0000	308.6
OWENS ROBERT S & NANCY G	LOT 11	03-6N-29-00LP-0011-0000	381.84
OWENS ROBERT S TRUSTEE	UNIT 274	01-6N-29-V17A-0274-0000	373.31
OWENS WAYNE H & SARA L TRUSTES	LOT 80	01-6N-29-1300-0080-0000	329.42
OYER JOHN P & WILLA M	UNIT 261	01-6N-29-V17A-0261-0000	373.31
OYER JOHN P & WILLA M	UNIT 245	01-6N-29-V17A-0245-0000	434.3
P B M INVESTMENTS INC	UNIT 228	01-6N-29-V17B-0228-0000	394.52
PACE RANDY J	UNIT 1538	02-6N-29-V0P0-1538-0000	619.95
PADEN MARCUS W & HELEN R	LOT 76	01-6N-29-0201-0076-0000	355.53
PAJIC ANNE K	LOT 5	01-6N-29-0820-0005-0000	423.07
PALAI A FRANK L JR	TRACT 15	01-6N-29-0300-0015-0000	272.22
PALLEN MICHAEL & BRENDA	LOT 3	03-6N-29-000P-0003-0000	364.39
PALMER BROOKS R	UNIT 282	01-6N-29-V17A-0282-0000	391.87
PALMER GARY R & MARY E	LOT 193	01-6N-29-1330-0193-0000	433.24
PANELLA CHARLES N & PATSY L	LOTS 133 134 & 135	01-6N-29-0202-0133-0000	847.73
PANUCCI DONNA L	UNIT 112	00-00-30-0607-0112-0000	643.82
PARADISE RAYMOND J & CATHERINE	VILLA UNIT 3059	01-6N-29-V040-3059-0000	286.51
PARCHMAN WILLIAM J & YVONNE M	UNIT 6538	01-6N-29-V420-6538-0000	532.43
PARDUE DANIEL G	TRACT 14	01-6N-29-0300-0014-0000	336.81
PARISH BARBARA J TODD	LOT 35	01-6N-29-1300-0035-0000	268.83
PARKER GEORGE S III TRUSTEE	UNIT 1857	02-6N-29-V005-1857-0000	513.86
PARKS J LUKE JR & CAROLE C	VILLA UNIT #3031	01-6N-29-V040-3031-0000	290.93
PARNOFF LAURENCE V	UNIT 200	01-6N-29-V17B-0200-0000	399.83
PARSLEY MARY KAY	UNIT 460	01-6N-29-V020-0460-0000	759.18
PATEL PRADIP I	UNIT 5-C	00-00-30-0087-0005-00C0	468.78
PATRICK GEORGE & EUGENIA	LOT 109	01-6N-29-1320-0109-0000	309.54
PATTEN MICHELLE &	VILLA UNIT #1171	01-6N-29-V14B-1171-0000	383.91
PATTERSON MARTHA W	VILLA UNIT 1315	01-6N-29-V120-1315-0000	474.08
PATTERSON WILLIAM V & JENNIFER	UNIT 2349	01-6N-29-V28B-2349-0000	310.4
PATTON PHILLIP E	LOT 15 IN OR 977/743	03-6N-29-000P-0015-0000	345.77
PAUL KREBS CONSTRUCTION	UNIT 2306	01-6N-29-V28B-2306-0000	310.4
PAULY MARGUERITE S	VILLA UNIT #2021	01-6N-29-V160-2021-0000	299.19

SAISS_MSBU_Assessment_Roll

PAULY MARGUERITE S	VILLA UNIT #2016	01-6N-29-V160-2016-0000	299.19
PAVLIK STEVEN & TRISH (1/2%) &	UNIT 457	01-6N-29-V020-0457-0000	752.55
PAW PRINT PROPERTIES INC	LOT 97	01-6N-29-1300-0097-0000	294.76
PELLINO FRANCIS M & ELIZABETH	TRACT 47	01-6N-29-0300-0047-0000	334.28
PELUSO JOANNE M	VILLA UNIT 1108	01-6N-29-V14B-1108-0000	431.65
PENNELL MARGARET R	LOT 36 IN OR 819/1399	03-6N-29-00LP-0036-0000	466.86
PENNINGTON DAVID M & PATRICIA	UNIT 2310	01-6N-29-V28B-2310-0000	310.4
PENNY SUSAN C V	VILLA UNIT 1347	01-6N-29-V120-1347-0000	474.08
PENNYPACKER H S & SUSANNE	VILLA UNIT 1007	01-6N-29-V14A-1007-0000	434.3
PERFECTION BAKERIES INC	VILLA UNIT 1317	01-6N-29-V120-1317-0000	474.08
PERLA MARGARET S	VILLA UNIT 1025	01-6N-29-V14A-1025-0000	434.3
PERLIS LYNETTE H	UNIT 410	01-6N-29-V020-0410-0000	712.77
PERNO DONALD & JOHN & LOUIS	VILLA UNIT 1117	01-6N-29-V14B-1117-0000	434.3
PERRIER DONALD & DIANNE	UNIT 2206 IN OR 840/252	01-6N-29-V28A-2206-0000	326.08
PERRY DONALD G JR & LINDA W	VILLA UNIT #1144	01-6N-29-V14B-1144-0000	373.31
PERRY DOROTHY S	LOT 78	01-6N-29-191A-0078-0000	339.76
PERRY JOHN R JR & STEPHANIE	VILLA UNIT 2096	01-6N-29-V160-2096-0000	332.81
PERRY PAUL E & CINDY	LOT 23 IN OR 851/1260	02-6N-29-DCLO-0023-0000	376.39
PETERMAN PETER M	VILLA UNIT #1149	01-6N-29-V14B-1149-0000	383.91
PETERSEN JANET E TRUSTEE	LOT 22	01-6N-29-1300-0022-0000	365.63
PETERSEN MARTIN C & MADELYN G	UNIT 6502	01-6N-29-V420-6502-0000	529.78
PETERSEN WALTER A & NANCY J	TRACT 17	01-6N-29-0300-0017-0000	352.97
PETTY ROY W & BETTY ANN	UNIT 1526	02-6N-29-V0P0-1526-0000	752.55
PFALZER PATRICIA J	LOT 32	01-6N-29-0201-0032-0000	418.89
PHELAN WILLIAM T	LOT 32	01-6N-29-2000-0032-0000	344.01
PHIL WILLIAMS COAL CO INC	UNIT 1634	02-6N-29-V003-1634-0000	500.6
PHILBY KAHLED A	UNIT 225	01-6N-29-V17B-0225-0000	391.87
PHILIPP CHERYL E	LOT 88 IN OR 941/558	03-6N-29-00LP-0088-0000	455.93
PHILIPP MICHAEL G & CHERYL E	LOT 91	03-6N-29-00LP-0091-0000	725.84
PHILIPP WILLIAM F & MARGERY	LOT 39	01-6N-29-0201-0039-0000	364.13
PHILIPPS E THOMAS & BETTY J	LOT 158	01-6N-29-1320-0158-0000	350.64
PHILLIPS NATHANIEL P & DOROTHY	UNIT 1414	01-6N-29-V30A-1414-0000	686.25
PHILLIPS NATHANIEL P JR &	LOT 75 IN OR 670/1094	03-6N-29-00LP-0075-0000	389.63
PHILO RONALD A JR & KIMBERLY	VILLA UNIT #3002	01-6N-29-V040-3002-0000	286.51
PIERCE BENJAMIN III & PHYLLIS	VILLA UNIT 2013	01-6N-29-V160-2013-0000	299.19
PIERCE JANICE C	LOTS 77 & 78	01-6N-29-0201-0077-0000	494.52
PILLANS CHARLES P III & JUDITH	LOT 140	01-6N-29-0202-0140-0000	450.32
PINES HOWARD & JUDITH	VILLA UNIT 2079	01-6N-29-V160-2079-0000	299.19
PINES HOWARD & JUDITH	LOT 16	01-6N-29-1300-0016-0000	287.98
PINES HOWARD M & JUDITH	LOT 18	01-6N-29-1300-0018-0000	277.81
PINES HOWARD M & JUDITH A	LOT 17	01-6N-29-1300-0017-0000	282.23

SAISS_MSBU_Assessment_Roll

PINKSTON WILLIAM E & PAMELA C	VILLA UNIT #2027	01-6N-29-V160-2027-0000	299.19
PIRKLE RANDY W	UNIT 256	01-6N-29-V17A-0256-0000	360.31
PIRKLE RANDY W	LOT 52	01-6N-29-1300-0052-0000	309.66
PITLER RICHARD K & JEANNE I	LOT 8	01-6N-29-030A-0008-0000	453.88
PITOCHELLI BARBARA M	VILLA UNIT 3301	01-6N-29-V100-3301-0000	280.61
PITTARI LINDA	UNIT 1618	02-6N-29-V003-1618-0000	447.56
PLANTATION HOUSING CORP	LOT 31 IN OR 927/1139	01-6N-29-150C-0031-0000	364.18
PLATTE CURTIS JR (2/3%)TRSTES	LOT 69	01-6N-29-0201-0069-0000	385.53
PLOSSER CHARLES I & JANET S	LOT 24	01-6N-29-0850-0024-0000	404.26
PODVIA ROBERT F III & KRISTAN	LOT 87	01-6N-29-1300-0087-0000	350.35
POLLOCK NANCY J	VILLA PARCEL 3325	01-6N-29-V100-3325-0000	280.61
POMM RAYMOND M	LOT 16	01-6N-29-0200-0016-0000	381.53
POOLE SALLY & EDWARD JR TRSTES	LOT 82 EX N 4 FT	01-6N-29-1300-0082-0000	359.72
POPE EVERETT P & ELEANOR H	LOT 4 IN OR 571/1021	01-6N-29-0300-0004-0000	338.32
PORTER WILLIAM A & KATHLEEN G	LOT 96	01-6N-29-0201-0096-0000	353.2
PORTO KATHLEEN A	VILLA UNIT #3033	01-6N-29-V040-3033-0000	286.51
POST KENT & LYNN	VILLA UNIT 2110	01-6N-29-V160-2110-0000	299.19
POTTS HAZEL J &	VILLA UNIT 3307	01-6N-29-V100-3307-0000	280.61
POWELL JANET LEE TRUSTEE	UNIT 1615	02-6N-29-V003-1615-0000	513.86
POWELL STEPHANIE M	VILLA UNIT #3104	01-6N-29-V310-3104-0000	279.73
POWELL STEPHANIE M &	VILLA UNIT #3105	01-6N-29-V310-3105-0000	279.73
POWERS JANET M	LOT 67	01-6N-29-1900-0067-0000	280.91
POWERS JOHN F & CHARLENE	LOT 115	01-6N-29-0202-0115-0000	384.69
PREIK REINHOLD A & JENNIFER R	LOT 3	03-6N-29-OSPC-0003-0000	624.72
PRESTINARIO JOSEPH K & LISA D	UNIT 278	01-6N-29-V17A-0278-0000	391.87
PRESTON ALBERT & JANE	VILLA UNIT 3043	01-6N-29-V040-3043-0000	297.11
PRICE DEBORAH L	VILLA UNIT #2065	01-6N-29-V160-2065-0000	299.19
PRICE ROBERT W & BRENDA K	LOT 49	02-6N-29-DCLO-0049-0000	377.43
PRINCE JESSE & DOROTHY B	VILLA UNIT 2102	01-6N-29-V160-2102-0000	332.81
PRINCE JOHN B III	UNIT 437	01-6N-29-V020-0437-0000	759.18
PRINCE RENTAL & LEASING	LOT 6 IN OR 986/1313	01-6N-29-0850-0006-0000	346.16
PRYOR GERALD H	UNIT 419	01-6N-29-V020-0419-0000	765.81
PUCKETT JOHN P JR & WINIFRED P	UNIT 450	01-6N-29-V020-0450-0000	779.07
PURCELL JEFFREY M TRUSTEE	UNIT 2317	01-6N-29-V28B-2317-0000	310.4
QUAIL ROBERT T & ALICE	VILLA UNIT 1350	01-6N-29-V120-1350-0000	474.08
QUATTLEBAUM SHARON B	LOT 13	01-6N-29-1900-0013-0000	368.14
QUEALY BETTY S	VILLA UNIT #3013	01-6N-29-V040-3013-0000	290.93
QUILL KEVIN P	LOT 28	03-6N-29-000P-0028-0000	353.16
QUINN ROBERT & M SUSAN	UNIT 1636	02-6N-29-V003-1636-0000	566.91
R & D COOPER LTD	IN OR 931/1825	01-6N-29-AICO-0003-0100	875.34
R & D COOPER LTD	IN OR 931/1818	01-6N-29-AICO-0003-0040	350.32

SAISS_MSBU_Assessment_Roll

RACE KEVIN D	Unit 702	01-6N-29-150V-0702-0000	619.96
RADER JACK B & MARJORIE A	VILLA UNIT 1316	01-6N-29-V120-1316-0000	500.6
RADNEY LISTON E JR & MATIE M	LOT 23 IN OR 825/528	01-6N-29-0850-0023-0000	418.38
RAI SWAROOP & SUREKHA H	UNIT 233	01-6N-29-V17B-0233-0000	394.52
RAMSBOTTOM WILLIAM	Unit 717	01-6N-29-150V-0717-0000	833.61
RAMSEY	Unit 712	01-6N-29-150V-0712-0000	748.95
RAMSEY E STEPHAN & LUCILLE M	VILLA UNIT 1330	01-6N-29-V120-1330-0000	474.08
RAMSEY PAUL L & SARAH	LOT 27 IN OR 610/429	03-6N-29-00SP-0027-0000	382.27
RAND SHIRLEY TRUSTEE	LOT 9 IN OR 948/1431	03-6N-29-00OP-0009-0000	374.65
REBEL OAKS LLC	UNIT 427	01-6N-29-V020-0427-0000	659.73
REECE JOSEF I & JANE S	LOT 61	01-6N-29-1300-0061-0000	357.03
REECE MARTYN C & DALE S	LOT 147	01-6N-29-0202-0147-0000	279.02
REECE MARTYN C & DALE S	LOT 16 IN OR 976/1267	03-6N-29-00OP-0016-0000	280.91
REECE MARTYN C & DALE S	LOT 11 IN OR 887/1728	03-6N-29-00OP-0011-0000	375.42
REEDER DENNIS K TRUSTEE	LOT 155	01-6N-29-1320-0155-0000	338.15
REEVE ARTHUR H & BARBARA N	LOT 190 & PT OF LOT 189	01-6N-29-1330-0190-0000	423.71
REEVES JOHN B & SUE R &	VILLA UNIT #1142	01-6N-29-V14B-1142-0000	373.31
REGULA FRANK J & LORRAINE	VILLA UNIT 2078	01-6N-29-V160-2078-0000	299.19
REILLY GEORGE & SALLY	LOT 9 IN OR 599/694	03-6N-29-00SP-0009-0000	413.89
REISS JOHN L & LOIS F	PT OF SEC 23 TWN 2N RG 28	01-6N-29-AICO-0002-0000	407.62
REISS JOHN L TRUSTEE OF THE	IN OR 759 PG 435	01-6N-29-AICO-0002-0030	295.35
RENEDO JESS S & MARY ANN	PT OF LOTS 28 & 29	00-00-30-0546-0028-0000	549.14
RENFROE EMILY KATHERINE	UNIT 725	01-6N-29-150V-0725-0000	836.35
RESCH LORRAINE B	VILLA UNIT 1135	01-6N-29-V14B-1135-0000	434.3
REW LELAND C	UNIT 1531	02-6N-29-V0P0-1531-0000	606.69
REYNOLDS HOBSON & VICKIE C-TRS	LOT 10 IN OR 932/1409	01-6N-29-150C-0010-0000	1224.61
RHODES ROBERT M & REA L	VILLA UNIT #2059	01-6N-29-V160-2059-0000	299.19
RICCARDI LOUIS A	VILLA UNIT 3327	01-6N-29-V100-3327-0000	280.61
RICH MOUNTAIN PARTNERSHIP	VILLA UNIT 3423 2/7TH INT HX	01-6N-29-V070-3423-0000	292.4
RICHARD ALBERT L & JACQUELYN F	LOT 79	03-6N-29-00LP-0079-0000	387.7
RICHARDSON SPURGEON	Unit 706	01-6N-29-150V-0706-0000	672.36
RICHMAN MERLE & (JTROS)	LOT 27	01-6N-29-1900-0027-0000	359.33
RICHMOND WILLIAM C & MAXINE S	VILLA UNIT 1162	01-6N-29-V14B-1162-0000	373.31
RIDDELL WILLIAM G JR & S GAIL	LOT 29	03-6N-29-00SP-0029-0000	382.27
RIDDELL WILLIAM G JR & S GAIL	LOT 30	03-6N-29-00SP-0030-0000	382.27
RIDDELL WILLIAM G JR & S GAIL	VILLA UNIT 1380	01-6N-29-V120-1380-0000	423.7
RIDGWAY THEODORE S SR & LOIS	VILLA UNIT 2020	01-6N-29-V160-2020-0000	299.19
RIEKE BLAINE E & LINDA D	LOT 2	01-6N-29-030A-0002-0000	483.84
RIGDON ROSE W & CHARLES R SR	UNIT 422	01-6N-29-V020-0422-0000	633.21
RIGDON ROSE WILLIAMS (50.02%)&	LOT 14	01-6N-29-0201-0014-0000	420.65
RIGNEY DAVID O & ANDREA C	LOT 31	01-6N-29-0201-0031-0000	411.08

SAISS_MSBU_Assessment_Roll

RIGNEY WANDA (99%) &	VILLA UNIT 1309	01-6N-29-V120-1309-0000	474.08
RILEY CHARLES G & BARBARA	LOT 144	01-6N-29-0202-0144-0000	353.52
RIMES YOLANDA S	VILLA UNIT 1339	01-6N-29-V120-1339-0000	474.08
RIMMER CHARLES W JR & LINDA A	UNIT 1408	01-6N-29-V30A-1408-0000	519.17
RINDERKNECHT RICHARD W & SUSAN	LOT 43	03-6N-29-00LP-0043-0000	400.56
RINEHART MOLLY F	E1/2 OF LOT 37	01-6N-29-0200-0037-0010	271.29
RINEHART MOLLY FORD TRUSTEE	LOT 38	01-6N-29-0200-0038-0000	425.38
RINEY J DONALD & MARY A	TRACT 65	01-6N-29-0300-0065-0000	359.37
RION GWENDLYN M	LOT 51	02-6N-29-DCL0-0051-0000	372.02
RIVERSTONE PROPERTIES LLC	PT SECS 39 & 38 E OF A1A	39-1N-29-0000-0001-0000	42878.83
RIVES ROBERT A & FLORENCE C	UNIT 458	01-6N-29-V020-0458-0000	759.18
RIVES ROBERT A & FLORENCE C	VILLA UNIT #2086	01-6N-29-V160-2086-0000	332.81
ROBB DAVID & ADELAIDE (1/3) &	LOT 136	01-6N-29-0202-0136-0000	413.85
ROBERSON JAMES E & FRANCES R	UNIT 431	01-6N-29-V020-0431-0000	712.77
ROBERTS GEORGE E III	VILLA UNIT #2032	01-6N-29-V160-2032-0000	299.19
ROBERTS PIERCE J JR	LOT 4 IN OR 889/1630	01-6N-29-150C-0004-0000	911.67
ROBERTS STEVEN J	VILLA 1202	01-6N-29-V290-1202-0000	299.42
ROBUCCI G DAWN ROBERTS (ROS) &	LOT 27	03-6N-29-00LP-0027-0000	397.03
ROBUCK CHARLOTTE HAYNES PRS TR	UNIT 6509	01-6N-29-V420-6509-0000	521.82
ROCKE CHRISTOPHER J & KAREN M	VILLA UNIT 3042	01-6N-29-V040-3042-0000	290.93
ROCKE CHRISTOPHER J & KAREN M	LOT 91	01-6N-29-0201-0091-0000	333.87
ROCKWELL SARA C TRUSTEE	VILLA UNIT 3417	01-6N-29-V070-3417-0000	287.98
RODGERS WILLIAM R & CONNIE S	LOT 76 IN OR 963/922	01-6N-29-1300-0076-0000	359.97
ROEHR MARCIA A	UNIT 1413	01-6N-29-V30A-1413-0000	686.25
ROLLINS JIMMY Y & DEBORAH J	VILLAS UNIT 3402	01-6N-29-V070-3402-0000	289.45
ROOT LINUS B & JEAN M	VILLA UNIT #2044	01-6N-29-V160-2044-0000	332.81
ROSENBERGER RICHARD MARTIN &	UNIT 253	01-6N-29-V17A-0253-0000	434.3
ROSENZWEIG ARNOLD I & ALTA G	UNIT 7-C	00-00-30-0087-0007-00C0	468.78
ROSS ROBERT W & DINA CUPPETT	LOT 13	01-6N-29-0200-0013-0000	497.71
ROUNSAVILLE NANCY	LOT 33	02-6N-29-DCL0-0033-0000	381.03
ROWAN BEN H II & JENNIFER K	VILLA UNIT 1335	01-6N-29-V120-1335-0000	434.3
ROWAN RIC & SHARON M	LOT 12 IN OR 786/884	03-6N-29-00SP-0012-0000	408.45
ROWE THOMAS D & SHARON M	TRACT 69	01-6N-29-0300-0069-0000	353.32
RUARK MEREDITH W	UNIT 206 PHASE I	00-00-30-0545-0206-0000	447.56
RUBIN GARY M & JACQUELINE S	LOT 26	01-6N-29-0200-0026-0000	419.36
RUBIN LOURETTA C TRUSTEE	UNIT 6505	01-6N-29-V420-6505-0000	572.21
RUMPH H PIERCE & MARY CAROLYN	LOT 15 IN OR 993/314	03-6N-29-00TP-0015-0000	307.15
RUMPH H PIERCE & MARY CAROLYN	VILLA UNIT 1119	01-6N-29-V14B-1119-0000	434.3
RUNKLE RALPH L & CHRISTINE S	LOT 16 IN OR 977/1841	01-6N-29-2000-0016-0000	270.96
RUSH JACQUELINE	VILLA 1216	01-6N-29-V290-1216-0000	299.42
RUSH ROBERT A	UNIT 252	01-6N-29-V17A-0252-0000	373.31

SAISS_MSBU_Assessment_Roll

RUSHING WILLIAM D & HOLLEY L	LOT 22 IN OR 939/1437	01-6N-29-2000-0022-0000	267.77
RUSNAK ALBERT JR & LINDA L	UNIT 425	01-6N-29-V020-0425-0000	659.73
SABADIE PATRICK A & SUSAN LEE	LOT 8 MILITARY	01-6N-29-0200-0008-0000	460.98
SAKAI JAMES T & CYNTHIA K	LOT 20	01-6N-29-0201-0020-0000	420.13
SAKER ALEXANDER JR	UNIT 1419	01-6N-29-V30A-1419-0000	513.86
SAL DENNIS E & JOYCE C	VILLA UNIT 2116	01-6N-29-V160-2116-0000	299.19
SALERNO ALFRED & FLORENCE	UNIT 221	01-6N-29-V17B-0221-0000	434.3
SALMOND WM A & CLAIRE R TRSTES	LOT W 1/2 OF 47 & ALL OF 48	01-6N-29-1300-0047-0020	428.19
SALTER RUTH H	VILLA UNIT 3044	01-6N-29-V040-3044-0000	290.93
SALTMARSH ERNEST O	LOT 8	03-6N-29-000P-0008-0000	301.24
SALTMARSH ERNEST O	LOT 101	01-6N-29-0202-0101-0000	385.99
SALTMARSH ERNEST O &	LOT 29	01-6N-29-0201-0029-0000	284.18
SALTMARSH ERNIE &	LOT 27	01-6N-29-150C-0027-0000	389.73
SAMPONA ANGELO M & JOANN P	UNIT 1552	02-6N-29-V0P0-1552-0000	619.95
SAMSEL GENE L JR & MARGARET B	LOT 12 IN OR 938/244	03-6N-29-00TP-0012-0000	317.3
SANDERS CURTIS R & DOROTHY E	LOT 60 OR 199 PG 523	01-6N-29-0200-0060-0000	415.42
SANDS FLORENCE H	UNIT 1631	02-6N-29-V003-1631-0000	513.86
SANDS JAMES U & ANNE B	LOT 13	01-6N-29-030B-0013-0000	446.11
SAPOZNICK JEFFERY LYNN	LOT 21 IN OR 937/270	01-6N-29-2000-0021-0000	333.86
SATURDAY DANNY T	VILLA UNIT #3102	01-6N-29-V310-3102-0000	286.51
SATURDAY SUSAN G	LOT 4	01-6N-29-1300-0004-0000	374.81
SATURDAY SUSAN G	LOT 10	01-6N-29-1900-0010-0000	354.64
SAWYER ROBERT B	LOT 31 IN OR 846/266	01-6N-29-1900-0031-0000	362.9
SCERBO JOHN J & JENNIFER L	VILLA UNIT #3038	01-6N-29-V040-3038-0000	286.51
SCHACHTEL NEAL & PATRICIA L	VILLA UNIT 1313	01-6N-29-V120-1313-0000	500.6
SCHADE LORETTA K TRUSTEE	VILLA UNIT 2082	01-6N-29-V160-2082-0000	299.19
SCHAEFER HADLEY P & MARY ELLEN	LOT 53	01-6N-29-0200-0053-0000	352.21
SCHAEFER WILLIAM G & ANN D	VILLA UNIT #2048	01-6N-29-V160-2048-0000	332.81
SCHALON LEE E & REGINA	LOT 45	01-6N-29-131B-0045-0000	436.9
SCHERER MARK & HEATHER K	UNIT 420	01-6N-29-V020-0420-0000	885.15
SCHEURICH GREGORY M & DANNA S	VILLA UNIT 1332	01-6N-29-V120-1332-0000	434.3
SCHIEBLER GEROLD L & AUDREY L	UNIT 408	01-6N-29-V020-0408-0000	779.07
SCHLAIRET MAURA C	VILLA UNIT 1362	01-6N-29-V120-1362-0000	474.08
SCHLEGEL DAVID M & LAILY	UNIT 1658	02-6N-29-V003-1658-0000	540.39
SCHLESINGER ROBERT A & VIOLET	UNIT 1627	02-6N-29-V003-1627-0000	474.08
SCHMIDT CHARLES D & ELLEN R	UNIT 1504	02-6N-29-V0P0-1504-0000	646.47
SCHMIDT CHARLES D TRUSTEE	VILLA UNIT #3017	01-6N-29-V040-3017-0000	286.51
SCHMITT EDWARD & SARA TRUSTEES	LOT 147 IN OR 703/793-96	01-6N-29-1320-0147-0000	338.93
SCHMUNK VIRGINIA	LOT 116 OR 169/79	01-6N-29-0202-0116-0000	292.69
SCHNEIDER BARBARA	LOT 72	01-6N-29-191A-0072-0000	359.1
SCHOELL RICHARD A & BARBARA A	LOT 40	01-6N-29-0201-0040-0000	394.28

SAISS_MSBU_Assessment_Roll

SCHOLZ RICHARD & RITA	LOTS 37 & 38	01-6N-29-1300-0037-0000	412.55
SCHOLZ RITA A & RICHARD J &	VILLAS UNIT 3304	01-6N-29-V100-3304-0000	280.61
SCHOOLMAN ARNOLD & GLORIA J	VILLA UNIT #2053	01-6N-29-V160-2053-0000	332.81
SCHOONOVER KEVIN G & TERESA L	VILLA UNIT #2037	01-6N-29-V160-2037-0000	319.36
SCHRANK JOEL P	UNIT 439	01-6N-29-V020-0439-0000	759.18
SCHRANTZ STEPHEN J & TERESA M	TRACT 51	01-6N-29-0300-0051-0000	329.35
SCHRODER EDWARD A & ANTOINETTE	TRACT 20	01-6N-29-0300-0020-0000	323.28
SCHROEDER DENNIS A & SHERRY L	LOT 7 IN OR 874/655	01-6N-29-0850-0007-0000	376.75
SCHROEDER DONALD	Unit 719	01-6N-29-150V-0719-0000	865.86
SCHROEDER DONALD J & DEIRDRE C	LOT 3 IN OR 869/1763	01-6N-29-150C-0003-0000	885.15
SCHROEDER FREDERICK J & SUSAN	VILLA UNIT 3057	01-6N-29-V040-3057-0000	290.93
SCHUCHMAN JOHN C & MARIE T	VILLA UNIT 2124	01-6N-29-V160-2124-0000	299.19
SCHUETTE ELAINE	VILLA UNIT 3040	01-6N-29-V040-3040-0000	290.93
SCHUETTE WALTER & ANGELIKA	VILLA UNIT 1344	01-6N-29-V120-1344-0000	474.08
SCHULE ROBERT M & MARILYN J	LOT 49	01-6N-29-0201-0049-0000	426.54
SCHULZE HORST H	LOT 10 PT OR 705/1394	00-00-30-0546-0010-0000	429
SCHULZE HORST H	LOT 13 PT OR 705/1394	00-00-30-0546-0013-0000	429
SCHULZE HORST H	LOT 12 PT OR 705/1394	00-00-30-0546-0012-0000	429
SCHULZE HORST H	LOT 11 PT OR 705/1394	00-00-30-0546-0011-0000	429
SCHWERTNER RICHARD W & MARJORY	VILLA UNIT 1336	01-6N-29-V120-1336-0000	500.6
SCOTT JOHN F & LYNN T	VILLA UNIT 1019	01-6N-29-V14A-1019-0000	434.3
SCOTT ROBERT N & DARLENE D	TRACT 30	01-6N-29-0300-0030-0000	340.43
SCOTT ROBERT N & DARLENE D &	LOT 42 IN OR 969/1085	01-6N-29-1900-0042-0000	332.34
SCROGGINS FRANK W & GLORIA B	UNIT 1635	02-6N-29-V003-1635-0000	566.91
SEA VILLAS LIMITED PARTNERSHIP	LOT 2 PT OR 924/1018	00-00-30-0546-0002-0000	429
SEA VILLAS LIMITED PARTNERSHIP	LOT 3 PT OR 924/1018	00-00-30-0546-0003-0000	429
SEA VILLAS LIMITED PARTNERSHIP	LOT 1 PT OR 924/1018	00-00-30-0546-0001-0000	429
SEA VILLAS LIMITED PARTNERSHIP	LOT 5 PT OR 924/1063	00-00-30-0546-0005-0000	429
SEA VILLAS LIMITED PARTNERSHIP	LOT 4 PT OR 924/1063	00-00-30-0546-0004-0000	429
SEASIDE PROPERTIES INC	VILLA UNIT 1189	01-6N-29-V14B-1189-0000	407.78
SEAVEY MARY ANN	VILLA UNIT #3015	01-6N-29-V040-3015-0000	297.11
SEDLAK RAYMOND J & ELOISE J	UNIT 1507	02-6N-29-V0P0-1507-0000	619.95
SEEGER DIANE K	LOT 29	01-6N-29-0200-0029-0000	416.73
SELLARS PRUDENCE C	LOT 172	01-6N-29-131A-0172-0000	361.43
SELTON ROBERT W III & CARRIE A	LOT 81	01-6N-29-0201-0081-0000	431.23
SELWYN LAWRENCE D	VILLA UNIT #3034	01-6N-29-V040-3034-0000	290.93
SENEKER JERRY W	UNIT 1611	02-6N-29-V003-1611-0000	487.34
SENIOR CORP	IN OR 506/456 ARTI OF MERGER	00-00-30-0087-0001-0010	0.98
SERIF GEORGE S & LOUISE	UNIT 2314	01-6N-29-V28B-2314-0000	310.4
SHACKELFORD J F & LUCY E	UNIT 1516	02-6N-29-V0P0-1516-0000	619.95
SHANNON THOMAS H EST	LOT 27	01-6N-29-1300-0027-0000	365.59

SAISS_MSBU_Assessment_Roll

SHAPIRO ELLIOTT J & LOIS D	VILLA UNIT 1360	01-6N-29-V120-1360-0000	423.7
SHARP PHILIP R & ALYNNE T	LOT 204	01-6N-29-1340-0204-0000	421.89
SHARPE JAMES A JR & MARTHA A	VILLA UNIT 1006	01-6N-29-V14A-1006-0000	447.56
SHAVE MARGARET V	LOT 77	01-6N-29-191A-0077-0000	366.02
SHAVE SHIRLEY P TRUSTEE	LOT 6 CEDAR POINT	01-6N-29-0300-0006-0000	283.85
SHAW DONALD M & MARGUERITE M	UNIT 1525	02-6N-29-V0P0-1525-0000	752.55
SHAW JAMES E & SANDRA K	UNIT 738	01-6N-29-150V-0738-0000	880.91
SHAW JAMES E & SANDRA K	LOT 11	02-6N-29-0390-0011-0000	1039.09
SHAW JAMES H & AUDREY B	UNIT 405	01-6N-29-V020-0405-0000	752.55
SHAY DONALD E & OLIVIA	UNIT 430	01-6N-29-V020-0430-0000	686.25
SHEA JEFFREY T & KAY D	VILLA UNIT 2126	01-6N-29-V160-2126-0000	299.19
SHEA JEFFREY T & KAY D	LOT 142	01-6N-29-1320-0142-0000	326.8
SHIPMAN F LEE & JAYNE A	VILLA UNIT 1027	01-6N-29-V14A-1027-0000	434.3
SHIRCLIFF CAROL R	UNIT 1654	02-6N-29-V003-1654-0000	606.69
SHIVER ISABELLE L TRUSTEE	VILLA UNIT 1147	01-6N-29-V14B-1147-0000	383.91
SHOTT HUGH I II & BETTY D	LOT 124	01-6N-29-1320-0124-0000	334.69
SICKEL FREDERICK F & SHARON L	UNIT 1535	02-6N-29-V0P0-1535-0000	606.69
SIEBERT DOROTHY L TRUSTEE	LOT 11	01-6N-29-030B-0011-0000	457
SIKLER CHERYL TRUSTEE	VILLA UNIT 3003	01-6N-29-V040-3003-0000	286.51
SIMMONS GERALD W & MARCIA H	VILLA UNIT 1325	01-6N-29-V120-1325-0000	474.08
SIMMONS LOU	IN OR 707/538	01-6N-29-AICO-0003-0110	97.69
SIMMONS LOU	IN OR 735 PG 961	01-6N-29-AICO-0003-0120	219.34
SIMMONS RALPH E EST	LOT 55	01-6N-29-1900-0055-0000	400.24
SIMMONS RICHARD T & M JANE	UNIT 270	01-6N-29-V17A-0270-0000	434.3
SIMMONS VANN E	TRACT 61	01-6N-29-0300-0061-0000	283.85
SIMON JOSEPH ERIC MD CO-TRSTE&	LOT 52 IN OR 906/1724	01-6N-29-0201-0052-0000	292.69
SIMONDS BARBARA M	LOT 27	01-6N-29-0200-0027-0000	292.69
SIMONDS BARBARA M	UNIT 452	01-6N-29-V020-0452-0000	712.77
SIMONDS BARBARA M	UNIT 248	01-6N-29-V17A-0248-0000	360.31
SIMONETTI CAMILLO A	VILLA UNIT 1368	01-6N-29-V120-1368-0000	474.08
SIMPSON ALLAN B	VILLA UNIT 1342	01-6N-29-V120-1342-0000	423.7
SKEANS DARBIN T & DEBORAH S	UNIT 203	00-00-30-0607-0203-0000	548.34
SKELTON BENSON L JR & BETTY A	UNIT 1843	02-6N-29-V005-1843-0000	505.91
SMALL ALAN E & DOROTHY	LOT 50	01-6N-29-0201-0050-0000	364.89
SMEETON THOMAS R & SUSAN D	VILLA UNIT 3401	01-6N-29-V070-3401-0000	292.4
SMILEY WILLIAM H III & SANDRA	UNIT 1632	02-6N-29-V003-1632-0000	487.34
SMITH D JAMES & LAURA &	VILLA UNIT 2135	01-6N-29-V160-2135-0000	332.81
SMITH DAVID H & SUE E	VILLA UNIT 2113	01-6N-29-V160-2113-0000	299.19
SMITH DAVID W & JUDITH	LOT 54	01-6N-29-0200-0054-0000	366.1
SMITH DAVID W & JUDITH B	LOT 55	01-6N-29-0200-0055-0000	292.69
SMITH DONALD G & KATHLEEN M	LOT 11	01-6N-29-0850-0011-0000	375.16

SAISS_MSBU_Assessment_Roll

SMITH JOYCE MARTIN TRUSTEE	LOT 84	03-6N-29-00LP-0084-0000	602.58
SMITH LLOYD III & MARIE C	LOT 6	01-6N-29-1200-0006-0000	377.97
SMITH PATRICIA ASHLEY	LOTS 22 & 23	00-00-30-0546-0022-0000	758.96
SMITH RAYMOND W & VIRGINIA L	VILLA UNIT 3206	01-6N-29-V090-3206-0000	280.61
SMITH RICHARD A	VILLA UNIT 1020	01-6N-29-V14A-1020-0000	447.56
SMITH ROBERT B II TRUSTEE	LOT 62 IN OR 738 PG 813 &	03-6N-29-00LP-0062-0000	492.69
SMITH ROBERT C & WENDY	UNIT 2410	01-6N-29-V530-2410-0000	361.94
SMITH SHERRI N	UNIT 1853	02-6N-29-V005-1853-0000	606.69
SMITH STUART O TRUSTEE	UNIT 113	00-00-30-0607-0113-0000	670.34
SMITH VICTOR C & ANGELA R	UNIT 1410	01-6N-29-V30A-1410-0000	513.86
SMITH W MAYO & PATRICIA J	LOT 20	01-6N-29-1300-0020-0000	364.74
SMITH WILLIAM R & SARA B	VILLA UNIT 2099	01-6N-29-V160-2099-0000	332.81
SMYTH NANCY E (80% INT) &	LOT 6	00-00-30-0603-0006-0000	945.82
SNELLING ROLLINS C & A G	LOT 9 CEDAR POINT	01-6N-29-0300-0009-0000	321.98
SNIDER MICHAEL R & JOANNA C	VILLA UNIT 1346	01-6N-29-V120-1346-0000	500.6
SNYDER ROBERT B & ALICE G	UNIT 1411	01-6N-29-V30A-1411-0000	479.39
SNYDERMAN PERRY J TRUSTEE	UNIT 451	01-6N-29-V020-0451-0000	686.25
SOKOLOWSKI PAUL A & JACKIE	UNIT 2325	01-6N-29-V28B-2325-0000	310.4
SOLBERG FREDERICK & ELIZABETH	LOT 83	03-6N-29-00LP-0083-0000	426.46
SOMERVILLE RONALD G &	LOT 150	01-6N-29-0202-0150-0000	279.02
SONNENBERG STEVEN A & KAREN	UNIT 1656	02-6N-29-V003-1656-0000	513.86
SONPAL INDU M & JANET K	LOT 30	01-6N-29-0201-0030-0000	390.99
SOUTHERN BELL TEL & TEL CO	IN OR 328 PG 488	01-6N-29-AICO-0008-0010	5.86
SOUTHERN STATES UTILITIES	PT OR 506 PG 391	01-6N-29-AICO-0012-0000	49.23
SOUTHERN STATES UTILITIES INC	PT OR 506 PG 391	01-6N-29-AICO-0011-0000	329.4
SOUTHERN STATES UTILITIES INC	PARCEL 9 SEC 22-2N-28	01-6N-29-AICO-0009-0000	436.76
SOUTHERN STATES UTILITIES INC	PT OR 506 PG 391	01-6N-29-AICO-0013-0000	423.48
SOUTHERN STRIP STEEL INC	VILLA UNIT #2085	01-6N-29-V160-2085-0000	332.81
SPAETH ROBERT W & LINDA ASAY	LOT 200	01-6N-29-1340-0200-0000	394.25
SPEAS JOANN S	VILLA UNIT #1161	01-6N-29-V14B-1161-0000	373.31
SPITZER MARY JO	UNIT 1-A	00-00-30-0087-0001-00A0	468.78
SPITZFORM KENNETH G & DIANNE L	VILLA UNIT #3106	01-6N-29-V310-3106-0000	286.51
SPYGLASS LAND DEVELOPMENT CORP	PHASE II 1.08 AC	01-6N-29-V420-0002-0000	1525.05
STAFFORD ROY L & WENDY L	LOT 16	01-6N-29-030B-0016-0000	501.51
STAHL SUSAN W TRUSTEE	LOT 19	01-6N-29-0850-0019-0000	442.68
STALLINGS RONALD D	VILLA UNIT 1018	01-6N-29-V14A-1018-0000	447.56
STALLWOOD J FRANKLIN & JAN M	LOT 46	01-6N-29-0200-0046-0000	387.14
STANDISH WELLES A II & SUZANNE	VILLA UNIT 2104	01-6N-29-V160-2104-0000	299.19
STANGER RHYS L	LOT 141	01-6N-29-1320-0141-0000	346.08
STANLEY DAVID G & R LESLIE	LOT 9	01-6N-29-030A-0009-0000	438.58
STANLEY DENISE	LOT 5	01-6N-29-1300-0005-0000	381.37

SAISS_MSBU_Assessment_Roll

STAPLETON CHARLES & DEBORAH S	VILLA UNIT #2009	01-6N-29-V160-2009-0000	326.08
STAPLETON DENNIS R TRUSTEE	VILLA UNIT #1140	01-6N-29-V14B-1140-0000	447.56
STARK BETTY W	UNIT 1425	01-6N-29-V30A-1425-0000	513.86
STARKS STELLA FLOYD TRUSTEE	LOT 156	01-6N-29-1320-0156-0000	363.98
STARKS WAYNE & STELLA	PT OF LOT 63	01-6N-29-1300-0063-0010	266.76
STAUFFER ARTHUR JR & M TRUSTES	UNIT 216	01-6N-29-V17B-0216-0000	434.3
STEARNS FRANKLYN C & KATHLEEN	LOT 34	01-6N-29-0200-0034-0000	292.69
STEARNS FRANKLYN C & KATHLEEN	LOT 39	01-6N-29-0200-0039-0000	292.69
STEFINA SHERRY L TRUSTEE	UNIT 2329	01-6N-29-V28B-2329-0000	310.4
STEGALL RODNEY B & PATRICIA G	PT OF LOT 3 & N5/7 FT OF LOT 2	01-6N-29-0850-0003-0000	397.99
STEIN ROBERT M & NANCY M	UNIT 246	01-6N-29-V17A-0246-0000	434.3
STEINBERG MICHAEL S & SALME H	LOT 32	01-6N-29-1300-0032-0000	334.07
STEMPEL JEFFREY W &	UNIT 237	01-6N-29-V17A-0237-0000	434.3
STEMPEL JEFFREY W & ANN C	VILLA UNIT 1307	01-6N-29-V120-1307-0000	500.6
STENSON THOMAS F JR & KRISTINA	UNIT 449	01-6N-29-V020-0449-0000	686.25
STEVENS JEAN & THOMAS (JTROS)	VILLA UNIT 3314	01-6N-29-V100-3314-0000	280.61
STEVENSON JULIAN L & KAREN R	LOT 60	01-6N-29-1300-0060-0000	366.88
STEVENSON MACK B	VILLA UNIT 1318	01-6N-29-V120-1318-0000	474.08
STEVENSON MILLIE & JAMES W SR	UNIT 6540	01-6N-29-V420-6540-0000	505.91
STEWART FAMILY LIMITED	LOT 42	01-6N-29-0200-0042-0000	292.69
STEWART FRED K JR & ANGELA W	UNIT 1637	02-6N-29-V003-1637-0000	500.6
STEWART JAMES W	UNIT 4-A	00-00-30-0087-0004-00A0	468.78
STEWART RAYMOND A & VIRGINIA M	VILLA UNIT 2117	01-6N-29-V160-2117-0000	299.19
STEWART SUNIE NELL D &	UNIT 267	01-6N-29-V17A-0267-0000	434.3
STOCKER JAMES & ANNETTE TRSTES	LOT 12 and 13	01-6N-29-0850-0012-0000	415.06
STODDART BECKINRIDGE T E	VILLA UNIT 3439	01-6N-29-V070-3439-0000	292.4
STOKES EDWARD B TRUSTEE	VILLA UNIT #3022	01-6N-29-V040-3022-0000	297.11
STOKES JOHN L & DOROTHY B	LOT 9	01-6N-29-0201-0009-0000	284.18
STONE CHARLES B & RITA K	VILLA UNIT 1110	01-6N-29-V14B-1110-0000	431.65
STORER BARBARA & ANDREW F	LOT 97	01-6N-29-0201-0097-0000	400.56
STORMOEN ROBERT R TRUSTEE	LOT 36	01-6N-29-1900-0036-0000	364.41
STOVER THOMAS E & SALLY	UNIT 207	01-6N-29-V17B-0207-0000	391.87
STRICKLAND DONNIE E	UNIT 1841	02-6N-29-V005-1841-0000	527.13
STROBACH MARLENE C TRUSTEE	LOT 56	01-6N-29-1300-0056-0000	317.06
STROUD E THOMAS &	UNIT 1506	02-6N-29-V0P0-1506-0000	633.21
STRUNK R BRIAN & CAROLYN	LOT 85 IN OR 803/864	01-6N-29-0201-0085-0000	284.18
STUART EDWARD P & MIRIAM P	LOTS 62 & 63 EX S-1 OF LOT 63	01-6N-29-1300-0062-0000	382.96
STUBBS JOSEPH G	UNIT 1834	02-6N-29-V005-1834-0000	500.6
STUBBS ROBERT W TRUSTEE	UNIT 735	01-6N-29-150V-0735-0000	752.55
STUBITS JOSEPH S TRUSTEE &	LOT 28	01-6N-29-0200-0028-0000	292.69
STUEBI ROSEMARY	VILLA UNIT 3412	01-6N-29-V070-3412-0000	280.61

SAISS_MSBU_Assessment_Roll

STURGIS WILLIAM T & LYNN S	VILLA UNIT 3055	01-6N-29-V040-3055-0000	286.51
SUDDATH LOVICK P & NINA B	VILLA UNIT 3312	01-6N-29-V100-3312-0000	280.61
SULLIVAN JOHN & MARJORIE	VILLA UNIT 1371	01-6N-29-V120-1371-0000	474.08
SULLIVAN JOSEPH G & D DELORES	UNIT 412	01-6N-29-V020-0412-0000	712.77
SULLIVAN PATRICK DR & VICTORIA	VILLA UNIT 1369	01-6N-29-V120-1369-0000	474.08
SUMMEROUR MARTHA P	UNIT 110	00-00-30-0607-0110-0000	611.99
SUTTLEHAN LINDA	VILLA UNIT #2011	01-6N-29-V160-2011-0000	299.19
SUTTON THOMAS L & DEBRA J	LOT 162 IN OR 960/829	01-6N-29-132A-0162-0000	352.8
SWAIN CLIFFORD H & REBECCA C	UNIT 2201	01-6N-29-V28A-2201-0000	341.77
SWEDIN RONALD & JUDITH A	LOT 14	01-6N-29-1300-0014-0000	287.98
SWEDIN RONALD C & JUDITH A	UNIT 1832	02-6N-29-V005-1832-0000	487.34
SWEENEY MARY JOAN	VILLA UNIT #3010	01-6N-29-V040-3010-0000	297.11
SZILAGYI ZOLTAN & CATHERINE	LOT 3 IN OR 990/797	01-6N-29-2000-0003-0000	275.97
TAB REAL ESTATE PARTNERS LLC	UNIT 1415	01-6N-29-V30A-1415-0000	686.25
TACY NANCY L	VILLA UNIT 3433	01-6N-29-V070-3433-0000	289.45
TAN A HOAN SENG & LIAN K P	UNIT 1814	02-6N-29-V005-1814-0000	460.82
TANNER WAYNE A & TERESSA M	LOT 2	01-6N-29-0201-0002-0000	284.18
TAYLOR JANET I TRUSTEE	LOT 2	02-6N-29-DCL0-0002-0000	377.13
TAYLOR JOHN C JR & JULIA W	LOT 37	03-6N-29-00LP-0037-0000	421.59
TAYLOR KAREN E	VILLA UNIT 3411	01-6N-29-V070-3411-0000	289.45
TAYLOR OWEN C & PATRICIA H	VILLA UNIT 1180	01-6N-29-V14B-1180-0000	447.56
TAYLOR THOMAS H JR & MARY J	VILLA UNIT 1183	01-6N-29-V14B-1183-0000	407.78
TAYLOR WILLIAM S III &	VILLA UNIT 1385	01-6N-29-V120-1385-0000	474.08
TEMPLE JOHN E & LORELY	UNIT 1517	02-6N-29-V0P0-1517-0000	619.95
TENNILLE BONNIE H	VILLA UNIT #3115	01-6N-29-V310-3115-0000	279.73
TERWILLIGER J RONALD	LOT 2 IN OR 855/1352	01-6N-29-150C-0002-0000	885.15
THARPE JOHNNY M JR & HENRIETTA	UNIT 249	01-6N-29-V17A-0249-0000	434.3
THE BRUNSWICK NEWS PUBLISHING	UNIT 271	01-6N-29-V17A-0271-0000	434.3
THE GREENFRONT COMPANY	VILLA UNIT 1026	01-6N-29-V14A-1026-0000	447.56
THIAVILLE CHARLES & CHRISTINE	VILLA UNIT 3113	01-6N-29-V310-3113-0000	279.73
THIBAULT ANNE MARIE TRUSTEE	LOT 192	01-6N-29-1330-0192-0000	365.34
THOMAS ANTHONY R & DENISE M	UNIT 250	01-6N-29-V17A-0250-0000	434.3
THOMPSON A BARNETT JR & DEBRA	VILLA UNIT 1308	01-6N-29-V120-1308-0000	474.08
THOMPSON DAVISON W & ADELAIDE	VILLA UNIT 3211	01-6N-29-V090-3211-0000	280.61
THOMPSON DONALD O JR & BRENDA	LOT 4	02-6N-29-DCL0-0004-0000	377.52
THOMPSON J ANDY	UNIT 1550	02-6N-29-V0P0-1550-0000	683.6
THOMPSON J ANDY & NANCY	UNIT 1606	02-6N-29-V003-1606-0000	487.34
THOMPSON JERRY LEE & DIANE P	VILLA UNIT 2093	01-6N-29-V160-2093-0000	332.81
THOMPSON WILLIAM F & SANDRA K	VILLA UNIT 2120	01-6N-29-V160-2120-0000	299.19
THOMPSON WILLIAM F & SANDRA K	LOT 10	01-6N-29-2000-0010-0000	345.6
THRASHER KENNETH L & CATHERINE	UNIT 262	01-6N-29-V17A-0262-0000	434.3

SAISS_MSBU_Assessment_Roll

TIPPETTS CHARLES JR & MARION H	LOT 55	01-6N-29-1300-0055-0000	310.49
TODD WILLIAM M & LYNN CRAIG	LOT 54	01-6N-29-1900-0054-0000	457.32
TOLLESON HOYT H & STARR B	LOT 21	01-6N-29-030B-0021-0000	361.44
TOMPKINS MICHAEL E & JUNE M	LOT 41	03-6N-29-00LP-0041-0000	406.34
TOMPKINS ROBERT & MARY LOU	LOT 100 OR 477 PG 244 &	01-6N-29-1300-0100-0000	268.83
TOOMEY MICHAEL A & GLORIA C	LOT 32	01-6N-29-1900-0032-0000	375.46
TORRES ROBERT B & DIANE	VILLA UNIT #2068	01-6N-29-V160-2068-0000	285.63
TORREY J ALLEN & HELEN T	UNIT 2408	01-6N-29-V530-2408-0000	364.18
TOUCHETTE ROSANN M TRUSTEE	LOT 11	03-6N-29-00SP-0011-0000	450.92
TOWERY MAURICE J	Unit 716	01-6N-29-150V-0716-0000	804.53
TREANOR RICHARD W & LESLIE ANN	LOTS 58 & 59	01-6N-29-0200-0058-0000	415.02
TREGELLAS HAROLD S	UNIT 401	01-6N-29-V020-0401-0000	633.21
TRIBUZIO DOMINIQUE	LOT 16	01-6N-29-0201-0016-0000	284.18
TROWBRIDGE ALLEN H & KAREN V	LOT 107	01-6N-29-1300-0107-0000	331.99
TROXEL RICHARD M	VILLA UNIT #3110	01-6N-29-V310-3110-0000	279.73
TROXEL RICHARD M & PATRICIA H	LOT 8	01-6N-29-0201-0008-0000	392.12
TROXELL D CHASE & CAROL W	VILLA UNIT 3050	01-6N-29-V040-3050-0000	290.93
TRUMAN MARGARET STEVENSON	VILLA 1217 IN OR 942/1894	01-6N-29-V290-1217-0000	299.42
TUCKER NIMROD H III & KATHRYN	VILLA UNIT #3019	01-6N-29-V040-3019-0000	290.93
TURNER J GLENN JR & CINDY M	VILLA UNIT 1379	01-6N-29-V120-1379-0000	474.08
TURNER JOHN R	UNIT 1605	02-6N-29-V003-1605-0000	487.34
TURNER RONALD L & CATHERINE M	LOTS 3 & 4 IN OR 856/1007	02-6N-29-0390-0003-0000	672.99
TUZY LOUIS F &	LOT 57 IN OR 877/1420	03-6N-29-00LP-0057-0000	393.58
TWA LIMITED PARTNERSHIP	VILLA UNIT 3053	01-6N-29-V040-3053-0000	290.93
TYNDALL ROGER C & CAROLYN M	LOTS 4 5 & 6 (EX S-1 OF LOT 6)	03-6N-29-00SP-0004-0000	404.37
UPHAM BRADLEY & MARY D (ROS) &	UNIT 3-C	00-00-30-0087-0003-00C0	468.78
VALDES BRYAN A & PATRICIA C	VILLA UNIT #3117	01-6N-29-V310-3117-0000	279.73
VALDES BRYAN A & TRISH	LOT 5	01-6N-29-2000-0005-0000	275.97
VALICK ROBERT J & BETTE A	VILLA UNIT 3063	01-6N-29-V040-3063-0000	290.93
VALZ FRED M JR & MARY F	VILLA UNIT 2112	01-6N-29-V160-2112-0000	299.19
VAN HAZEL REBECCA S &	LOT 73	03-6N-29-00LP-0073-0000	500.78
VAN LAHR JONATHAN &	UNIT 2321	01-6N-29-V28B-2321-0000	310.4
VAN LAN DEVELOPMENT LLC	LOT 66 IN OR 970/1419	03-6N-29-00LP-0066-0000	389.63
VANGUARD INVESTMENTS LLLP	VILLA UNIT 2111	01-6N-29-V160-2111-0000	299.19
VANQUARD INVESTMENTS LLLP	LOT 25 IN OR 878/575	01-6N-29-0850-0025-0000	285.75
VANTREASE VIRGIL V & SANDRA A	UNIT 1633	02-6N-29-V003-1633-0000	487.34
VARNER HAROLD B & JOAN H	VILLA UNIT #2007	01-6N-29-V160-2007-0000	326.08
VEGA ELMER T & MARY M	VILLA UNIT 1334	01-6N-29-V120-1334-0000	474.08
VERDERY CHARLES D & MARTHA M	UNIT 1539	02-6N-29-V0P0-1539-0000	619.95
VIJUK JOSEPH M	LOT 80 IN OR 921/1994	03-6N-29-00LP-0080-0000	404.88
VIJUK JOSEPH M & DRENDA LEE	VILLA 1211	01-6N-29-V290-1211-0000	299.42

SAISS_MSBU_Assessment_Roll

VILLAGE CENTERS OWNERS ASSOC	IN OR 253 PG 10	01-6N-29-AICO-0003-0140	8.5
VOGEL HENRY R & SHARON A	UNIT 2358 IN OR 925/1449	01-6N-29-V28B-2358-0000	310.4
VOLL THEODORE H	LOT 68	01-6N-29-131A-0068-0000	314.1
VOLLMER JANICE (1/2%) &	UNIT 1808	02-6N-29-V005-1808-0000	434.3
VOLLMER RICHARD & B TRUSTEES	UNIT 1847	02-6N-29-V005-1847-0000	500.6
VOLLMER RICHARD & BARBARA TRST	LOT 1	01-6N-29-1900-0001-0000	365.15
VON MOHR PAUL J & MARY H &	LOT 103	01-6N-29-1300-0103-0000	268.83
WADDELL CAMERON F & SHERI G	VILLA UNIT #3028	01-6N-29-V040-3028-0000	286.51
WADE JIM R	VILLA UNIT #2075	01-6N-29-V160-2075-0000	299.19
WAF PARTNERSHIP	VILLA UNIT 1354	01-6N-29-V120-1354-0000	474.08
WAGNER BARBARA J	VILLA UNIT 3405	01-6N-29-V070-3405-0000	289.45
WAITS JAMES P	VILLA UNIT 1394	01-6N-29-V120-1394-0000	500.6
WAKEFIELD JOANNE	LOT 21 IN OR 805/1083	03-6N-29-000P-0021-0000	355.82
WALGER ISABELLE W	LOT 53	01-6N-29-1900-0053-0000	411.32
WALGER L M III & TERRY D	VILLA UNIT 3212	01-6N-29-V090-3212-0000	280.61
WALGER LOUIS M III & TERRY D	LOT 93	01-6N-29-1300-0093-0000	340.33
WALKER GEORGE M	VILLA UNIT #2046	01-6N-29-V160-2046-0000	332.81
WALKER JAMES III & JOANNE W	LOT 1 IN OR 800/523	00-00-30-0603-0001-0000	1108.87
WALKER JOHN & MARILYN (JTROS)	LOT 75	01-6N-29-0201-0075-0000	385.42
WALKER ROBERT K JR & PATRICIA	VILLA UNIT #3007	01-6N-29-V040-3007-0000	286.51
WALKER RONALD O & MIRIAM I	TRACT 50	01-6N-29-0300-0050-0000	350.8
WALKER THOMAS C & ERICA M	UNIT 255	01-6N-29-V17A-0255-0000	434.3
WALLACE MARIANNE C	LOT 132	01-6N-29-0202-0132-0000	292.69
WALLACE MARIANNE C	LOT 131	01-6N-29-0202-0131-0000	292.69
WALLAN SAAD	UNIT 726	01-6N-29-150V-0726-0000	707.46
WALSH SUSAN B	LOT 19	01-6N-29-150C-0019-0000	363.73
WANG PAUL &	UNIT 1638	02-6N-29-V003-1638-0000	487.34
WARD ROBERT E JR	VILLA UNIT 1304	01-6N-29-V120-1304-0000	423.7
WARE JAMES T III & JOANNE B	TRACT 48	01-6N-29-0300-0048-0000	367.7
WARFIELD MICHAEL J	LOT 65	03-6N-29-00LP-0065-0000	389.63
WARREN JOSEPH III	UNIT 733	01-6N-29-150V-0733-0000	716.48
WARREN MICHAEL E & PHYLLIS P	UNIT 213	00-00-30-0607-0213-0000	670.34
WARSHAUER MARY C F	UNIT 1502	02-6N-29-V0P0-1502-0000	606.69
WATSON J ALTON & PHYLLIS	LOT 20	01-6N-29-030B-0020-0000	272.22
WATSON J ALTON & PHYLLIS	VILLA UNIT 3409	01-6N-29-V070-3409-0000	287.98
WATSON J ALTON & PHYLLIS	LOT 19	01-6N-29-030B-0019-0000	272.22
WATSON JOHN P	LOT 17	01-6N-29-0200-0017-0000	379.3
WATT TOM & JANE	LOT 1 IN OR 895/991	01-6N-29-1200-0001-0000	376.12
WATTS A GRAHAM & VELMA J	UNIT 6539	01-6N-29-V420-6539-0000	505.91
WATTS HAL L & SANDRA M	UNIT 108	00-00-30-0607-0108-0000	580.17
WEATHERSBY WILLIAM & CHARLOTTE	UNIT 6517	01-6N-29-V420-6517-0000	572.21

SAISS_MSBU_Assessment_Roll

WEAVER BRADLEY W	UNIT 1426	01-6N-29-V30A-1426-0000	513.86
WEAVER J WAYNE & DELORES B	UNITS 1513 & 1514	02-6N-29-V0P0-1513-0000	938.19
WEAVER JOHN W & DELORES L	PT OF LOT 26 INCL PT LOTS 25 &	00-00-30-0546-0026-0000	551.6
WEAVER PROPERTIES	UNIT 204	01-6N-29-V17B-0204-0000	434.3
WEBB JACK K & CARLA I	LOT 20	01-6N-29-2000-0020-0000	346.95
WEEKS DONALD A	VILLA UNIT #3011	01-6N-29-V040-3011-0000	286.51
WEHRLE RUSSELL S & MARTHA	VILLA UNIT 1194	01-6N-29-V14B-1194-0000	407.78
WEIHENMAYER EDWIN A III	UNIT 1543	02-6N-29-V0P0-1543-0000	646.47
WEINSTEIN BARBARA J	UNIT 3-A	00-00-30-0087-0003-00A0	468.78
WEISS ETHAN G & POLLY	LOT 72	01-6N-29-1300-0072-0000	351.52
WEITZ WALLACE R & BARBARA V	UNIT 1558	02-6N-29-V0P0-1558-0000	818.85
WEITZ WALLACE R & BARBARA V	UNIT 1559	02-6N-29-V0P0-1559-0000	818.85
WEITZEL KENNETH & EILEEN TRTSE	LOT 83	01-6N-29-1300-0083-0000	386.7
WELLS GILBERT R & JANE M &	VILLA UNIT 1305	01-6N-29-V120-1305-0000	474.08
WELLS HOWARD F & LUCY D	LOT 17	01-6N-29-1900-0017-0000	328.33
WELLS JOHN A	VILLA UNIT #2002	01-6N-29-V160-2002-0000	323.84
WELLS JOYCE M	LOT 86	03-6N-29-00LP-0086-0000	580.71
WENBERG DONALD C & JOANNE C	LOT 1	01-6N-29-0203-0001-0000	274.54
WERNER PETER & JANCE C BARENG	UNIT 1608	02-6N-29-V003-1608-0000	434.3
WESSELS RICHARD & WENDY R	UNIT 1809	02-6N-29-V005-1809-0000	434.3
WEST DONNA P	LOT 118	01-6N-29-0202-0118-0000	279.02
WESTLAND M W & PATRICIA A	VILLA UNIT 2098	01-6N-29-V160-2098-0000	332.81
WESTMORELAND DOROTHY D &	VILLA UNIT 2088	01-6N-29-V160-2088-0000	332.81
WHARTON STERLING & NANCY S	VILLA UNIT #1150	01-6N-29-V14B-1150-0000	431.65
WHEELER WARREN O &	VILLA UNIT 3061	01-6N-29-V040-3061-0000	297.11
WHEELER WILLIAM T & VIRGINIA G	VILLA UNIT 1116	01-6N-29-V14B-1116-0000	447.56
WHITAKER ROBERT & MELBA P	LOT 86 IN OR 131 PG 50	01-6N-29-1300-0086-0000	277.81
WHITE ELECTRICAL CONST CO	VILLA UNIT #2058	01-6N-29-V160-2058-0000	332.81
WHITE JAY P & ELIZABETH G	LOT 84	01-6N-29-0201-0084-0000	361.25
WHITE WENDELL F	UNIT 1625	02-6N-29-V003-1625-0000	540.39
WHITESIDE GEORGE H & MARY W	LOT 168	01-6N-29-131A-0168-0000	268.83
WHITMAN HOLDINGS LLC	UNIT 1503	02-6N-29-V0P0-1503-0000	646.47
WHITMAN STEVEN	Unit 703	01-6N-29-150V-0703-0000	648.18
WHITMIRE LINDA B	VILLA UNIT 1193	01-6N-29-V14B-1193-0000	407.78
WHITTAKER MACK C & TOMMYE L	UNIT 1827 IN OR 821/835	02-6N-29-V005-1827-0000	474.08
WIENER LEO & VIRGINIA H	VILLA UNIT #2080	01-6N-29-V160-2080-0000	299.19
WIESELTHIER CHARLES R & LOUISE	VILLA UNIT 3428	01-6N-29-V070-3428-0000	287.98
WIGDALE NORMAN C & GRACE A	LOT 58	01-6N-29-1300-0058-0000	355.28
WIGHT ROBERT P JR TRUSTEE	UNIT 421	01-6N-29-V020-0421-0000	765.81
WILCH PAUL JR & NORMA A	LOT 138	01-6N-29-1320-0138-0000	345.58
WILCOX CHRISTOPHER S &	LOT 38	01-6N-29-1900-0038-0000	283.85

SAISS_MSBU_Assessment_Roll

WILHEIT PHILIP	UNIT 1534	02-6N-29-V0P0-1534-0000	606.69
WILLIAMS ANGELA H	LOT 13	02-6N-29-0390-0013-0000	566.91
WILLIAMS ANGELA HANCOCK	LOT 15 PT OR 707/725	02-6N-29-0390-0015-0000	566.91
WILLIAMS ANGELA HANCOCK	LOT 14 PT OR 707/725	02-6N-29-0390-0014-0000	566.91
WILLIAMS BARBARA W	TRACT 42	01-6N-29-0300-0042-0000	326.09
WILLIAMS ERNEST B & ELIZABETH	UNIT 227	01-6N-29-V17B-0227-0000	434.3
WILLIAMS JAMES E & NANCY TRSTS	LOT 23 IN OR 866 PG 72	01-6N-29-150C-0023-0000	347.15
WILLIAMS JAMES L & SONYA B &	LOT 15	03-6N-29-00LP-0015-0000	395.54
WILLIAMS MARSHALL K &	VILLA UNIT 1329	01-6N-29-V120-1329-0000	474.08
WILLIAMS MARY KATHRYN	TRACT 49	01-6N-29-0300-0049-0000	324.67
WILLIAMS PATRICIA C	LOT 1 IN OR 633/941	03-6N-29-000P-0001-0000	356.12
WILLOUGHBY & BEAM RESORT	UNIT 230	01-6N-29-V17B-0230-0000	394.52
WILLOUGHBY RONALD E & GLENN	UNIT 251	01-6N-29-V17A-0251-0000	373.31
WILSON JANE TUPPER	VILLA 1210	01-6N-29-V290-1210-0000	299.42
WILSON JOSEPH S & ANN J	VILLA UNIT #2077	01-6N-29-V160-2077-0000	299.19
WILSON LELIA S	LOT 98	01-6N-29-1300-0098-0000	304.88
WILSON M THOMAS JR &	LOT 18 IN OR 978/1602	03-6N-29-000P-0018-0000	280.91
WILSON M THOMAS JR &	LOT 17	03-6N-29-000P-0017-0000	344.5
WILSON RICHARD M & MARTHA N	LOT 96	01-6N-29-1300-0096-0000	268.83
WIMBERLY JAMES W JR	VILLA UNIT 1367	01-6N-29-V120-1367-0000	500.6
WINANS PETER T & FRANCES J	VILLA UNIT 3056	01-6N-29-V040-3056-0000	290.93
WINGARD JOSEPH T & MARY GAILE	VILLA UNIT 2092	01-6N-29-V160-2092-0000	332.81
WINGE CHARLES E	LOT 35 IN OR 935/1389	01-6N-29-1900-0035-0000	367.63
WINSHIP ELIZABETH STEVENS	VILLA UNIT 3434	01-6N-29-V070-3434-0000	292.4
WISEMAN ANN MARIE	LOT 2	01-6N-29-0203-0002-0000	274.54
WITT RONALD DEAN & VALERIE J	VILLA UNIT #2022	01-6N-29-V160-2022-0000	299.19
WITTIG ROBERT V & SUSAN S	UNIT 2357	01-6N-29-V28B-2357-0000	310.4
WOLFE DOUGLAS H & KATHERINE P	LOT 26 IN OR 896/1938	01-6N-29-2000-0026-0000	349.7
WOLFE LAURA E	LOT 6	03-6N-29-00LP-0006-0000	426.18
WOLLGAST JULIE	VILLA UNIT 3418	01-6N-29-V070-3418-0000	287.98
WOOD BEN W	VILLA UNIT 1361	01-6N-29-V120-1361-0000	423.7
WOOD LARRY A & R AILENE	TRACT 55	01-6N-29-0300-0055-0000	354.95
WOOD LARRY A & R AILENE	UNIT 108 PHASE I	00-00-30-0545-0108-0000	447.56
WOOD MARSHALL E & MINTA S	LOT 70	01-6N-29-131A-0070-0000	343.91
WOOD THOMAS I & JULIE D	LOT 5 IN OR 676/320	01-6N-29-0850-0005-0000	400.76
WOOD THOMAS I TRUSTEE	LOT 1 IN OR 887/372	01-6N-29-150C-0001-0000	885.15
WOODALL ORSON & CAROL B	UNIT 2-A	00-00-30-0087-0002-00A0	468.78
WOODWORTH SALLY COLEMAN TRUSTE	LOT 1	01-6N-29-0820-0001-0000	559.69
WORMHOUDT HAZEL R & H L	LOT 51	01-6N-29-0201-0051-0000	400.58
WORSLEY JOHN & CAROLYN	VILLA UNIT 2129	01-6N-29-V160-2129-0000	332.81
WOZNIAK DR KENNETH J & SUSAN	LOT 171	01-6N-29-131A-0171-0000	359.87

SAISS_MSBU_Assessment_Roll

WOZNIAK KENNETH J & SUSAN	UNIT 1607	02-6N-29-V003-1607-0000	444.91
WOZNIAK KENNETH J & SUSAN	UNIT 203	01-6N-29-V17B-0203-0000	434.3
WOZNIAK KENNETH J & SUSAN	VILLA UNIT 1002	01-6N-29-V14A-1002-0000	447.56
WRIGHT JAMES W & BARBARA A	UNIT 266	01-6N-29-V17A-0266-0000	434.3
WRIGHT LOUIS J	LOT 146	01-6N-29-0202-0146-0000	383.13
WRIGHT MARTHA C TRUST &	LOT 138	01-6N-29-0202-0138-0000	445.23
WRIGHT NORMAN R & MARY-JANE	UNIT 418	01-6N-29-V020-0418-0000	759.18
WROBLEY EDWARD B & PEGGY L	LOT 45 IN OR 812/697	03-6N-29-00LP-0045-0000	375.22
WYATT CAROLINE WAUGH G TRUSTEE	LOT 196	01-6N-29-1340-0196-0000	444.67
WYMAN MELINDA L & DENNIS G	LOT 23	01-6N-29-0201-0023-0000	397.99
WYNNE ARTHUR JR & SANDRA ANNE	UNIT 1528	02-6N-29-V0P0-1528-0000	752.55
YANNI JAMES E	VILLA UNIT 1030	01-6N-29-V14A-1030-0000	447.56
YATES GEORGE & EILEEN M	VILLA UNIT #2057	01-6N-29-V160-2057-0000	332.81
YATES WILLIAM M & PEGGY D	LOT 86	01-6N-29-0201-0086-0000	361.2
YELK CYRIL A & DORA J	LOT 9 IN OR 892/1310	02-6N-29-DCLO-0009-0000	389.35
YOUNG ANDREW W	UNIT 205 PHASE I	00-00-30-0545-0205-0000	447.56
YOUNG DONALD L & MELISSA C &	UNIT 1819	02-6N-29-V005-1819-0000	447.56
YOUNG GRANT O & ELORIA T	LOT 9	00-00-30-0603-0009-0000	726.03
ZARZUELA RHENDA	VILLA UNIT 1359	01-6N-29-V120-1359-0000	474.08
ZIMMERMAN JOHN W & CHARLOTTE M	UNIT 106	00-00-30-0607-0106-0000	564.25
ZUCKERMAN MICHAEL H & JANE L &	VILLA UNIT 1366	01-6N-29-V120-1366-0000	474.08

EXHIBIT "C"

FORMULAS TO CALCULATE ASSESSMENTS

EXHIBITFormulas to Calculate Assessments

The formulas to be used for determining the assessment to be levied on real property located in the MSBU to pay the cost of the Beach Project are the following formulas using the constants and variables set forth below as applied to the particular parcels identified in the assessment roll attached hereto as Exhibit "A":

CONSTANTS:

P_c	=	Percentage of D attributed to Commercial
P_b	=	Percentage of D attributed to Base
P_o	=	Percentage of D attributed to Oceanfront
P_e	=	Percentage of D attributed to East
P_w	=	Percentage of D attributed to West
P_{cv}	=	Percentage of d based on Value
P_{cu}	=	Percentage of d based on Units
P_{ev}	=	Percentage of d based on Value
P_{eu}	=	Percentage of d based on Units
P_{wv}	=	Percentage of d based on Value
P_{wu}	=	Percentage of d based on Units

VARIABLES:

D	=	Total Debt Service
U_o	=	Oceanfront Units
U_e	=	East Units
U_w	=	West Units
V_c	=	Commercial Assessed Value
V_o	=	Ocean Assessed Value
V_e	=	East Assessed Value
V_w	=	West Assessed Value

Outputs

d_c	=	Commercial Debt
d_o	=	Oceanfront Debt
d_e	=	East of A1A Debt
d_w	=	West of A1A Debt
B	=	Base Rate
C	=	Commercial Rate
O	=	Oceanfront Rate
E	=	East Rate

W	=	West Rate
O _u	=	Ocean Unit Rate
O _v	=	Ocean Value Rate
E _u	=	East Unit Rate
E _v	=	East Value Rate
W _u	=	West Unit Rate
W _v	=	West Value Rate

FORMULAS:

$$d_c = D \times P_c$$

$$d_b = (D - d_c) \times P_b$$

$$d_o = ((D - d_c) \times (1 - P_b)) \times P_o$$

$$d_e = ((D - d_c) \times (1 - P_b)) \times P_e$$

$$d_w = ((D - d_c) \times (1 - P_b)) \times P_w$$

$$C = \frac{d_c}{V_c}$$

$$B = \frac{d_b}{(U_o + U_e + U_w)}$$

$$O_u = \frac{(d_o \times P_{ov})}{U_o} + B$$

$$O_v = \frac{(d_o \times P_{ov})}{V_o}$$

$$E_u = \frac{(d_e \times P_{ev})}{U_e} + B$$

$$E_v = \frac{(d_e \times P_{ev})}{V_e}$$

$$W_u = \frac{(d_w \times P_{wv})}{U_w} + B$$

$$W_v = \frac{(d_w \times P_{wv})}{V_w}$$

$$O = O_u + O_v$$

$$E = E_u + E_v$$

$$W = W$$

The assessment for each particular property is calculated by applying the relevant percentages to the appropriate categories.

EXHIBIT "D"

**SOUTH AMELIA ISLAND SHORE STABILIZATION
MUNICIPAL SERVICE BENEFIT UNIT**

BEACH FILL AND GROIN PROJECT

	PHASE I (Beachfill)	PHASE II (Groins)	Contingency (Capital)	TOTAL
State	\$5,500,000	\$3,500,000		\$ 9,000,000
Local	<u>2,900,000</u>	<u>100,000</u>	<u>1,000,000</u>	<u>4,000,000</u>
TOTAL	<u>\$8,400,000</u>	<u>\$3,600,000</u>	<u>\$1,000,000</u>	<u>\$13,000,000</u>

*To be paid with bonds through the SAISS-MSBU

EXHIBIT E

MEMORANDUM OF AGREEMENT

**FLORIDA DEPARTMENT OF ENVIRONMENTAL PROTECTION
DIVISION OF RECREATION AND PARKS and NASSAU COUNTY, FLORIDA**

MEMORANDUM OF AGREEMENT NUMBER - DRP NA01

THIS MEMORANDUM OF AGREEMENT (hereinafter referred to as the AGREEMENT) as entered into between the Florida Department of Environmental Protection (hereinafter referred to as DEPARTMENT) by and through its Division of Recreation and Parks (hereinafter referred to as the DIVISION), and Nassau County, a political subdivision of the State of Florida, as governing body of the South Amelia Island Shore Stabilization Municipal Service Benefit Unit (hereinafter referred to as the County):

WHEREAS, the DEPARTMENT and the County have agreed to combine efforts to provide beach fill and stabilize the south end of Amelia Island (hereinafter referred to as the PROJECT);

WHEREAS, this PROJECT has the long term goal of stabilizing the shoreline at the south end of Amelia Island;

WHEREAS, the Florida Department of Environmental Protection, Office of Beaches and Coastal Systems (hereinafter referred to as OFFICE) identified Five Hundred Thousand Dollars (\$500,000) to initiate the beach restoration permitting, engineering, and design portions of the PROJECT;

WHEREAS, the Florida Legislature appropriated funds to the OFFICE in the amount of Five Million Dollars (\$5,000,000) through line item 1724(a) of the 2001 General Appropriations Act from the Land Acquisition Trust Fund to "Save South Amelia Island State Park;"

WHEREAS, the OFFICE entered into a Memorandum of Agreement (hereinafter referred to as MOA) with the DIVISION, dated June 13, 2001, for Five Hundred Thousand Dollars (\$500,000) to perform beach restoration permitting, engineering and design (identified in the MOA as Phase 1: Beach Restoration Tasks 1-3). Said MOA was amended by the OFFICE and DIVISION on October 9, 2001 to incorporate the Five Million Dollars (\$5,000,000) appropriated by the Legislature to "Save South Amelia Island State Park" (identified in the MOA as Phase I: Beach Restoration Tasks 4-6 and Emergency Erosion Control Activities);

WHEREAS, these funds were encumbered by the MOA for performance of the PROJECT and those responsibilities defined therein. Said PROJECT shall be performed consistent with the Legislature's intent; and

WHEREAS, the County has agreed to make available Three Million Dollars (\$3,000,000) to fund its portion of the PROJECT (known as Phase I: Beach Restoration Tasks 1-6 and Phase II: Long-Term Stabilization), including \$155,280 paid or committed to Phase I, Task 4.

NOW THEREFORE in consideration of the mutual covenants contained herein the DEPARTMENT and the County agree as follows:

The DEPARTMENT and the County (through the South Amelia Island Shore Stabilization Association, Inc., a Florida corporation (hereinafter referred to as SAISSA), its contract manager) shall perform the following services for the PROJECT:

1. The activities to be performed are as follows:

a. Phase I: Beach Restoration - Tasks 1-3

The DIVISION shall be responsible for the performance of all services necessary to design and permit beach restoration for Phase I of the PROJECT. Services for beach restoration shall include: Task 1 (borrow site development); Task 2 (design development, permitting and environmental analysis); and Task 3 (liaison with the US Army Corp of Engineers to apply diagnostic modeling system).

b. Phase I: Beach Restoration - Task 4-6

The DIVISION and the County shall be responsible for the performance of all services necessary to complete Task 4 (final design, plans, specifications and bidding assistance), Task 5 (construction administration), and Task 6 (construction activities) of the PROJECT pursuant to DEPARTMENT Permit No. 0187721-001-JC.

2. The estimated costs of the above activities are:

- Phase I: Beach Restoration Tasks 1-3 \$ 500,000
 - Phase I: Beach Restoration Tasks 4-6;
and Emergency Control Activities \$ 8,000,000
- Total: \$ 8,500,000

3. The DEPARTMENT shall provide funds in the amount of Five Million Five Hundred Thousand Dollars (\$5,500,000) and the County shall provide Three Million Dollars (\$3,000,000) to accomplish the services set forth in Paragraph 1. All funds provided by the County shall be from the South Amelia Island Shore Stabilization Municipal Service Benefit Unit assessment.

4. This AGREEMENT shall become effective on the date of execution by both parties and shall terminate on June 1, 2004, unless extended for good cause upon agreement by the County and the DEPARTMENT.

5. All PROJECT matters and notices shall be directed to the PROJECT Managers for appropriate action or disposition as identified below:

The DIVISION's Co-Project Managers:
Don Gerteisen (construction issues)
Division of Recreation and Parks
3900 Commonwealth Boulevard, MS #585
Tallahassee, Florida 32399
(850) 488-3543, extension 147

SAISSA Project Manager:
William R. Moore
SAISSA, Inc.
c/o Amelia Island Plantation
P.O. 3000
Amelia Island, Florida 32035

and

Mark Latch
Division of Recreation and Parks
3900 Commonwealth Boulevard, MS #530
Tallahassee, Florida 32399
(850) 488-8666


A copy shall also be sent to:

Walt Gossett
Nassau County Coordinator
P.O. Box 1010
Fernandina Beach, Florida 32035

- 6. All DEPARTMENT and County funds, if any, remaining after completion of Phase I shall be applied to Phase II: Long-Term Stabilization and any post-construction activities required by permits. Should further funding by the Legislature or the County become available for Phase II: Long-Term Stabilization and post-construction activities, the DEPARTMENT and the County shall amend this AGREEMENT to accomplish the additional work.
- 7. The DIVISION and SAISSA as co-permittees have joint responsibility for monitoring and post-construction activities required under permits. Therefore, this AGREEMENT shall be amended to further define the DEPARTMENT and SAISSA's obligations for completion of Phase I after a contractor for Phase I beach restoration has been selected.
- 8. Each party hereto agrees that it shall be solely responsible for the negligent or wrongful acts of its employees and agents. However, nothing contained herein shall constitute a waiver by either party of its sovereign immunity or the provisions of Section 768.28, Florida Statutes.
- 9. The DEPARTMENT may terminate this MOA at any time in the event of the failure of the County to fulfill any of its obligations under this MOA. Prior to termination, the DEPARTMENT shall provide ten (10) calendar days written notice of its intent to terminate and shall provide the County an opportunity to consult with the DEPARTMENT regarding the reason(s) for termination.


The DEPARTMENT may terminate this MOA without cause and for its convenience by giving thirty (30) calendar days written notice to the County.

IN WITNESS WHEREOF, the DEPARTMENT and the County have executed this Amendment on the _____ day of _____, 2002.

By:  Title: Chief, Bureau of Natural and Cultural Resources,
Department of Environmental Protection

Print Name: Dana C. Bryan

APPROVED AS TO FORM AND LEGALITY:


DEP Attorney

Nassau County, Florida, as governing body of the South Amelia Island Shore Stabilization
Municipal Service Benefit Unit

By: 

Chairman
Board of County Commissioners
As Chairman of South Amelia Island Shore Stabilization Municipal
Service Benefit Unit

Print Name: Nick D. Deonas